


Strip 2000

94°00'  
48°00'

93°45'  
48°00'

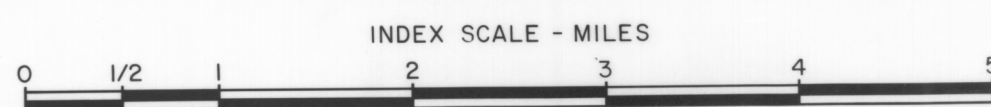


U. S. DEPARTMENT OF AGRICULTURE  
FOREST SERVICE  
INVITATION NO 1-69-516

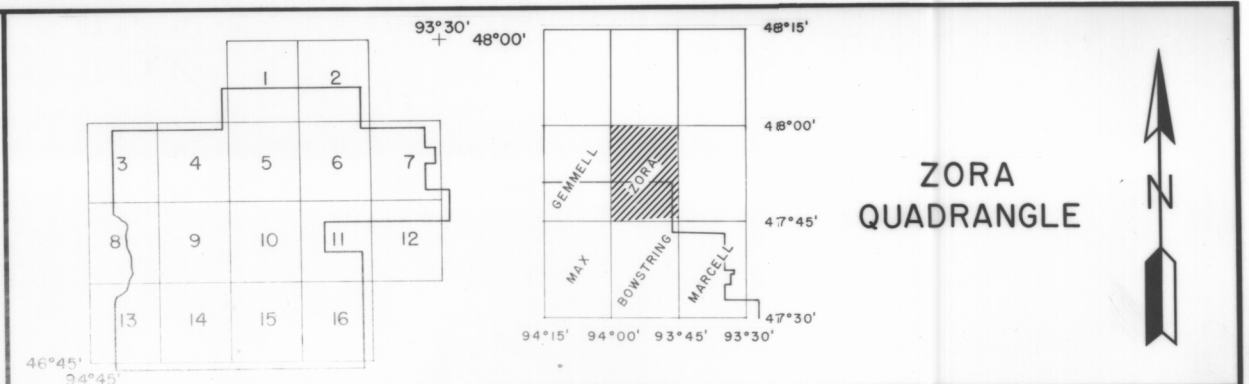
1969

PARK AERIAL SURVEYS, INC., LOUISVILLE, KENTUCKY  
COMPLETED 1969 VERTICAL AERIAL NEGATIVE SCALE 1:15,840  
INFRA-RED FILM, SYMBOL EUI F.L. 8.25 IN.  
REPRODUCTIONS AVAILABLE FROM CHIEF, U.S. FOREST SERVICE, WASHINGTON, D.C. 20250

NO PHOTOS  
IN LIBRARY



CHIPPEWA NATIONAL FOREST  
MINNESOTA  
SHEET 2 OF 16



ZORA  
QUADRANGLE