

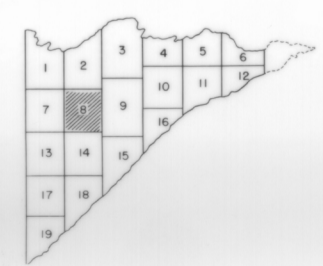


Ship Ave



PHOTOS NOT AVAILABLE
IN
LIBRARY



U.S. DEPARTMENT OF AGRICULTURE
FOREST SERVICE - REGION 9
LAKE COUNTY AND PORTION OF
COOK COUNTY, MINNESOTA
CONTRACT NO. D-11-003-6758 AREA A SYMBOL-DOK
FLYING COMPLETED 9-7-61 INDEX COPIED 11-13-61
SCALE OF PHOTOGRAPHY 1:15,840
MADE BY AERIAL SURVEYS, INC., ALBANYVILLE, KY
GRAPHIC SCALE IN MILES (PHOTO INDEX)

NO PHOTOS
IN LIBRARY

1961