

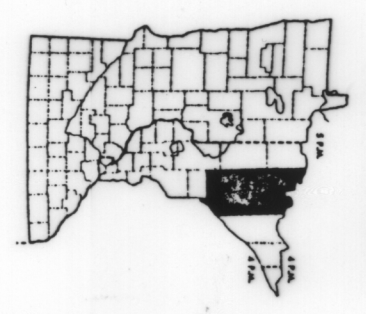


**1989**  
**St. Louis County**  
**AERIAL PHOTO**  
**— INDEX —**



INDEX MAP SCALE: 1/2" = 1 MILE  
 PROJECT SCALE: 1:15840  
 FLIGHT ALTITUDE: 7920' AGL  
 CAMERA NUMBER / C.F.L.:  
 266614 / 152.40mm  
 137472 / 153.69mm  
 FILM: 2424 B&W INFRARED  
 DATES OF PHOTOGRAPHY:  
 AUG. 7 thru OCT. 24, 1989

FLOWN BY:  
 AERO-METRIC ENGINEERING, INC.  
 4708 N. 40th STREET  
 P.O. BOX 449  
 SHEBOYGAN, WI 53082-0449



NOTE: ALL DISTANCES SHOWN ON THIS MAP ARE APPROXIMATE AND SHOULD NOT BE USED FOR LEGAL PURPOSES. DISTANCES ARE MEASURED FROM THE CENTER OF THE PHOTO.