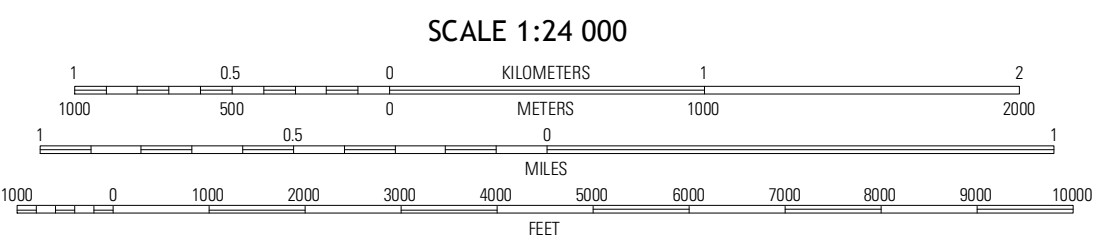
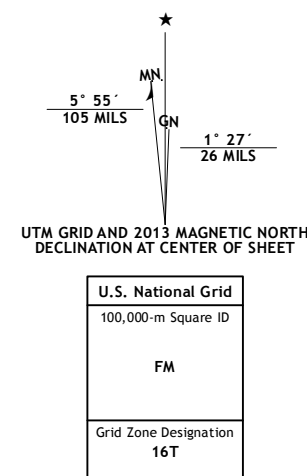


Produced by the United States Geological Survey  
North American Datum of 1983 (NAD83)  
World Geodetic System of 1984 (WGS84), Projection and  
1 000-meter grid: Universal Transverse Mercator, Zone 16T  
10 000-foot ticks: Indiana Coordinate System of 1983 (east  
zone), Ohio Coordinate System of 1983 (north zone), Michigan  
Coordinate System of 1983 (south zone)

Imagery.....NAIP, June 2012  
Roads.....C2006-2012 TomTom  
Names.....GNIS, 2012  
Hydrography.....National Hydrography Dataset, 2012  
Contours.....National Elevation Dataset, 2004  
Boundaries.....Census, IBW, IBC, USCS, 1972 - 2012

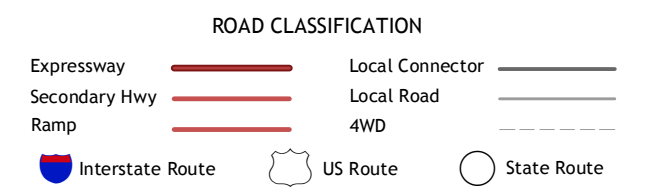


CONTOUR INTERVAL 10 FEET  
NORTH AMERICAN VERTICAL DATUM OF 1988  
This map was produced to conform with the  
National Geospatial Program US Topo Product Standard, 2011.  
A metadata file associated with this product is draft version 0.6.11



QUADRANGLE LOCATION

California	Camden	Reading
Angola	Clear Lake	Nettle Lake
Hamilton	Edon	Hakonslee



**CLEAR LAKE, IN-OH-MI**  
2013

ADJOINING 7.5 QUADRANGLES