

Produced by the United States Geological Survey
North American Datum of 1983 (NAD83)
World Geodetic System of 1984 (WGS84), Projection and 1000-meter grid: Universal Transverse Mercator, Zone 16T
10 000-foot ticks: Michigan Coordinate System of 1983 (north zone)

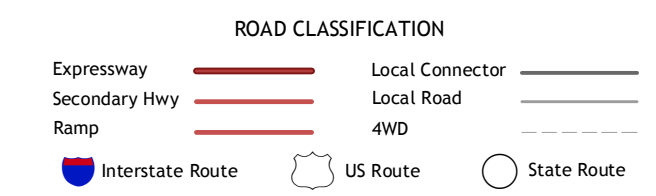
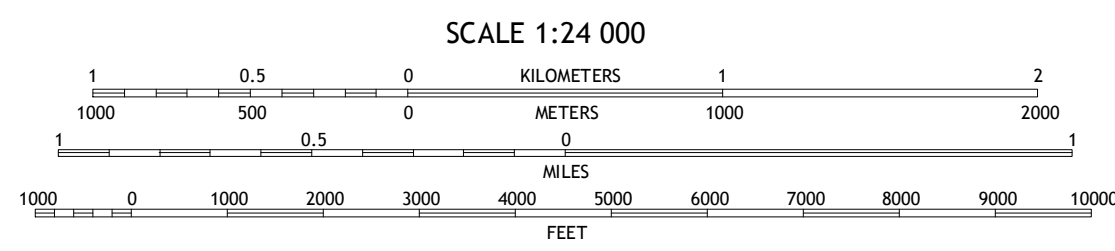
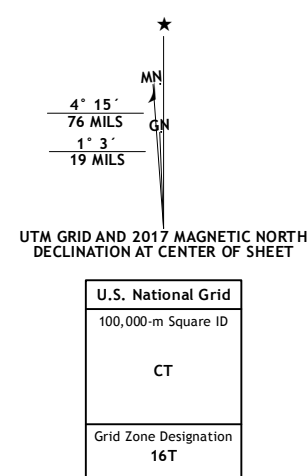


Table with 3 columns and 8 rows showing adjacent quadrangles and their names: 1 Phoenix OE W, 2 Phoenix, 3 Phoenix Creek, 4 Muggin Creek, 5 Hancock, 6 Hancock, 7 Laurium, 8 Rice Lake.

AHMEEK, MI 2017

