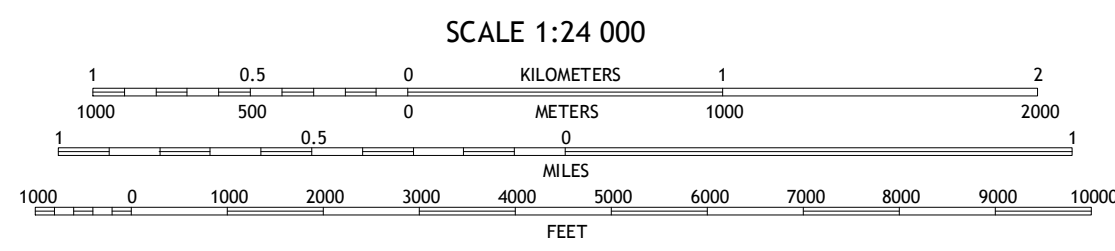
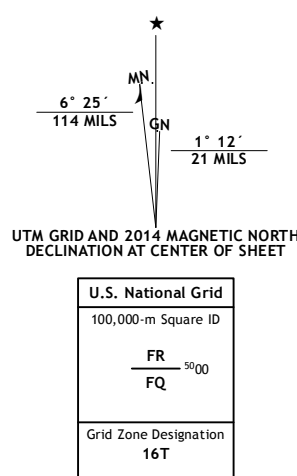


Produced by the United States Geological Survey

North American Datum of 1983 (NAD83)  
World Geodetic System of 1984 (WGS84). Projection and  
1 000-meter grid: Universal Transverse Mercator, Zone 16T  
10 000-foot ticks: Michigan Coordinate System of 1983 (central zone)

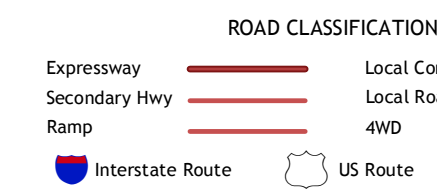
This map is not a legal document. Boundaries may be  
generalized for this map scale. Private lands within government  
reservations may not be shown. Obtain permission before  
entering private lands.

Imagery: NAIP, July 2012  
Roads: HERE, ©2013  
Names: GNIS, 2013  
Hydrography: National Hydrography Dataset, 2012  
Contours: National Elevation Dataset, 1999  
Boundaries: Multiple sources; see metadata file 1972-2013  
Public Land Survey System: BLM, 2011



CONTOUR INTERVAL 20 FEET  
NORTH AMERICAN VERTICAL DATUM OF 1988

This map was produced to conform with the  
National Geospatial Program US Topo Product Standard, 2011.  
A metadata file associated with this product is draft version 0.6.16



|   |   |   |                     |
|---|---|---|---------------------|
| 1 | 2 | 3 | 1 Charlevoix OE W   |
| 4 | 5 | 6 | 2 Charlevoix        |
| 7 | 8 | 7 | 3 Ironton           |
|   |   | 8 | 4 Atwood OE W       |
|   |   |   | 5 Ellsworth         |
|   |   |   | 6 Central Lake OE W |
|   |   |   | 7 Central Lake      |
|   |   |   | 8 Scotts Lake       |

**ATWOOD, MI**  
2014

