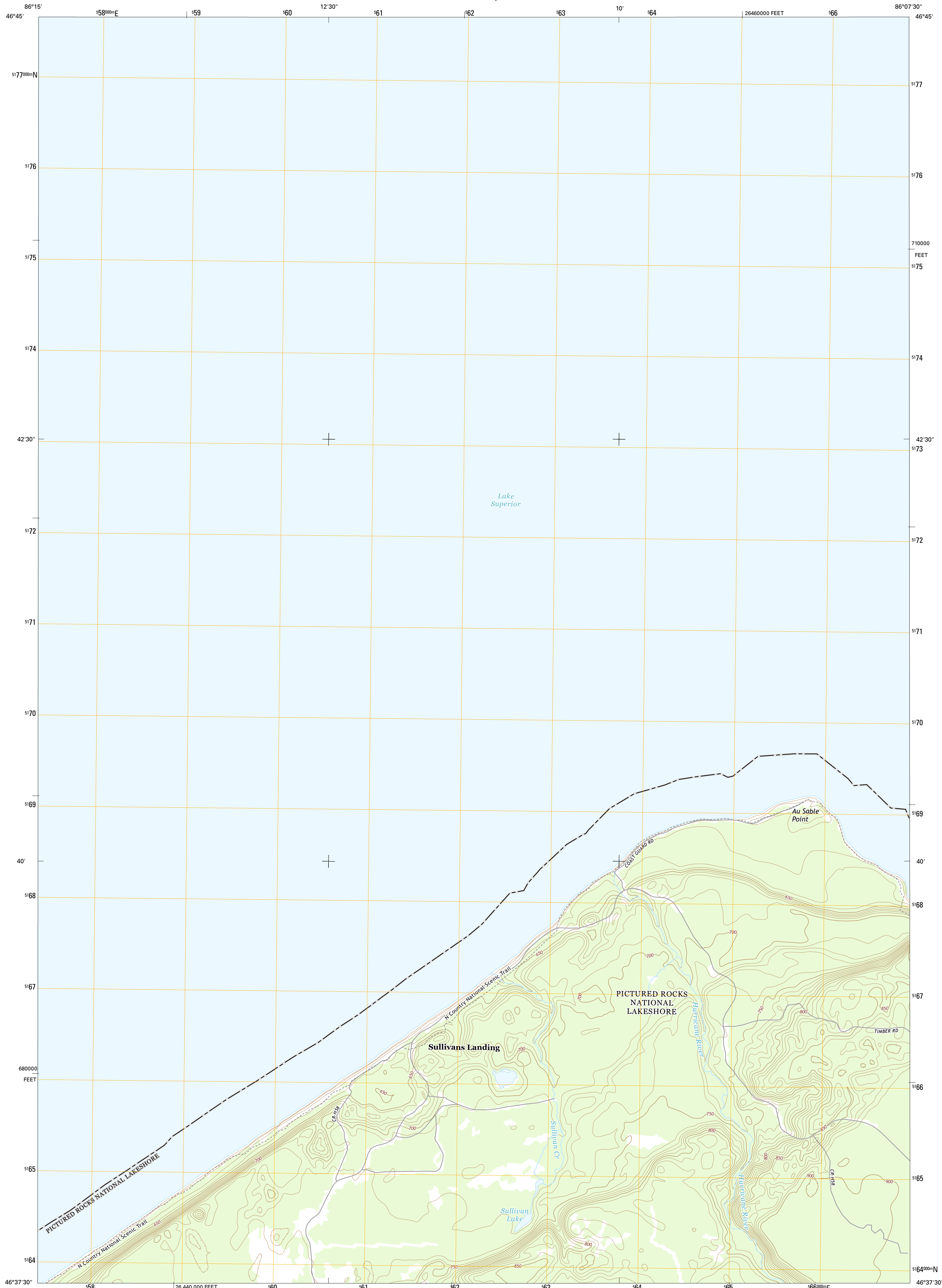




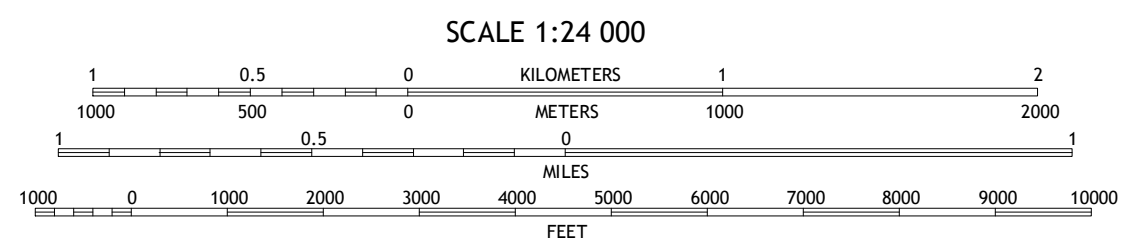
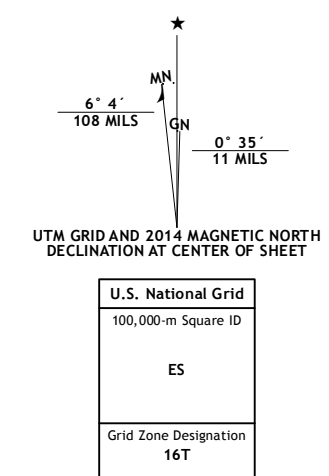
U.S. DEPARTMENT OF THE INTERIOR
U.S. GEOLOGICAL SURVEY



AU SABLE POINT QUADRANGLE
MICHIGAN-ALGER CO.
7.5-MINUTE SERIES



Produced by the United States Geological Survey
North American Datum of 1983 (NAD83)
World Geodetic System of 1984 (WGS84). Projection and 1 000-meter grid: Universal Transverse Mercator, Zone 16T 10 000-foot ticks: Michigan Coordinate System of 1983 (north zone)
This map is not a legal document. Boundaries may be generalized for this map scale. Private lands within government reservations may not be shown. Obtain permission before entering private lands.
Imagery:.....NAIP, June 2012 - August 2012
Roads:.....HERE, 2013
Names:.....GNIS, 2013
Hydrography:.....National Hydrography Dataset, 2012
Contours:.....National Elevation Dataset, 2000
Boundaries:.....Multiple sources; see metadata file 1972_2013
Public Land Survey System:.....BLM, 2011



ROAD CLASSIFICATION

Expressway	Local Connector
Secondary Hwy	Local Road
Ramp	4WD
Interstate Route	US Route
	State Route

ADJOINING QUADRANGLES

1	2	3	1
2	4	5	2
3	6	7	3
4	7	8	4
5	8		5
6			6
7			7
8			8

1 Grand Sable Lake
2 Trappers Lake
3 Au Sable Point SW
4 Au Sable Point SE

AU SABLE POINT, MI
2014

