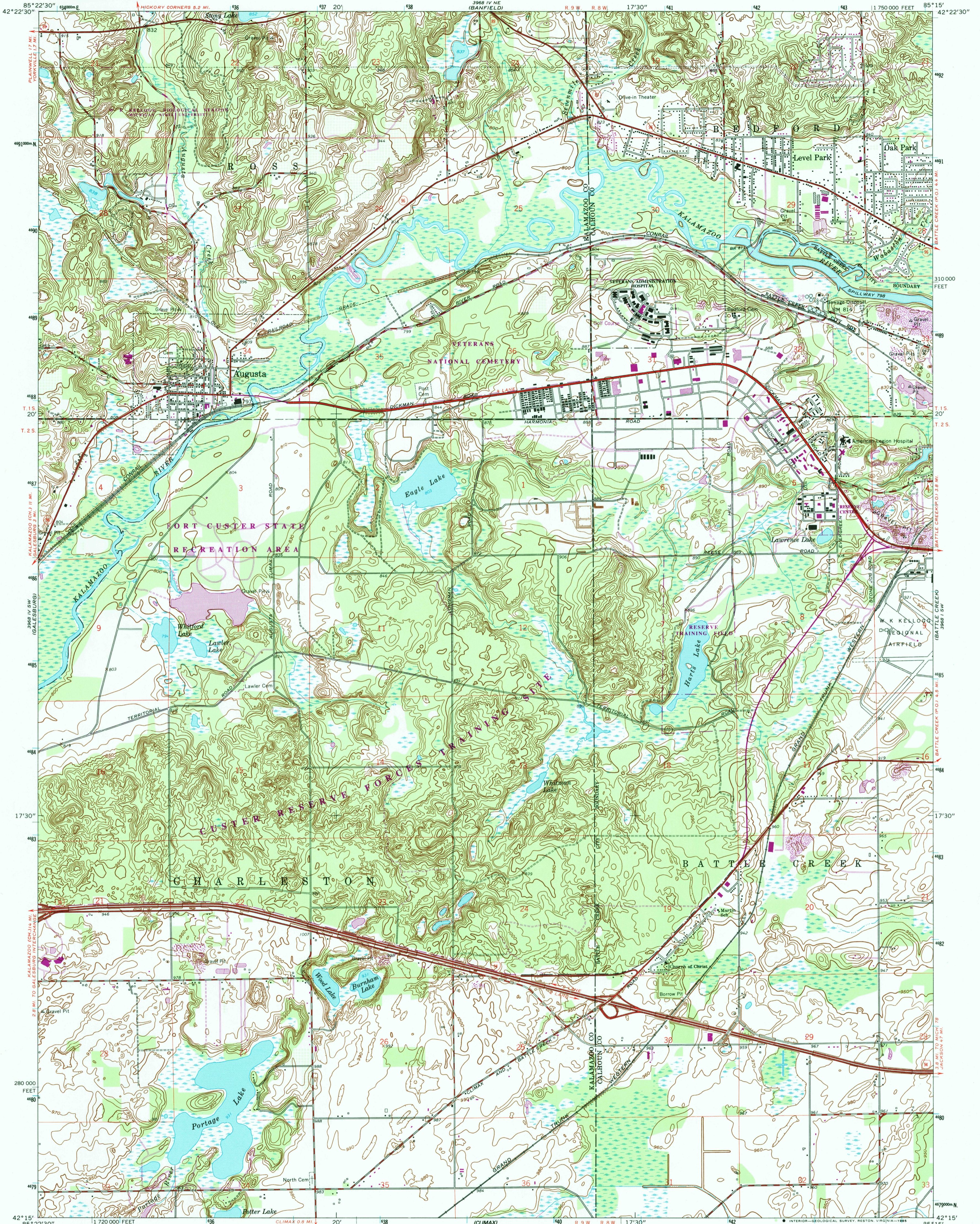


3968 IV NW
1000 FT

3968 IV NW
1000 FT



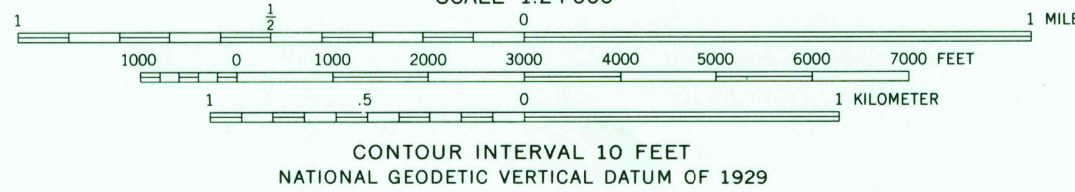
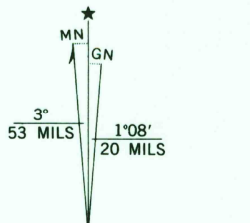
Mapped, edited, and published by the Geological Survey

Control by USGS and USC&GS

Planimetry by photogrammetric methods from aerial photographs taken 1946. Topography by planimetric surveys 1947. Revised from aerial photographs taken 1961. Field checked 1961

Polyconic projection. 1927 North American datum 10,000-foot grid based on Michigan coordinate system, south zone 1000-meter Universal Transverse Mercator grid ticks, zone 16, shown in blue
To place on the predicted North American Datum 1983, move the projection lines 1 meter north as shown by dashed corner ticks

There may be private inholdings within the boundaries of the National or State reservations shown on this map
Revisions shown in purple and woodland compiled from aerial photographs taken 1980 and other sources. This information not field checked. Map edited 1985



THIS MAP COMPLIES WITH NATIONAL MAP ACCURACY STANDARDS
FOR SALE BY U.S. GEOLOGICAL SURVEY, RESTON, VIRGINIA 22092
AND BY THE GEOLOGICAL SURVEY DIVISION
MICHIGAN DEPARTMENT OF NATURAL RESOURCES, LANSING, MICHIGAN 48909
A FOLDER DESCRIBING TOPOGRAPHIC MAPS AND SYMBOLS IS AVAILABLE ON REQUEST



ROAD CLASSIFICATION

Heavy-duty	Light-duty
Medium-duty	Unimproved dirt
Interstate Route	State Route

AUGUSTA, MICH.
42085-C3-TF-024

1961
PHOTOREVISED 1985
DMA 3968 IV SE—SERIES V862

USGS NWP HISTORICAL MAP

JUN 2 1987

REC'D FILE COPY