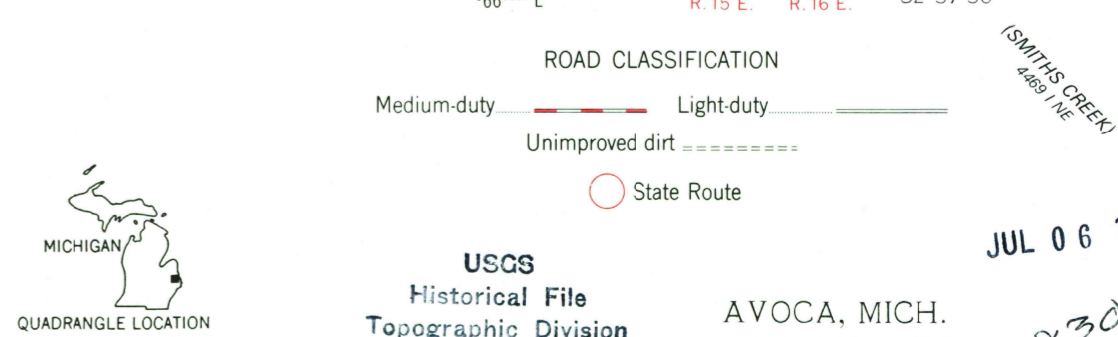
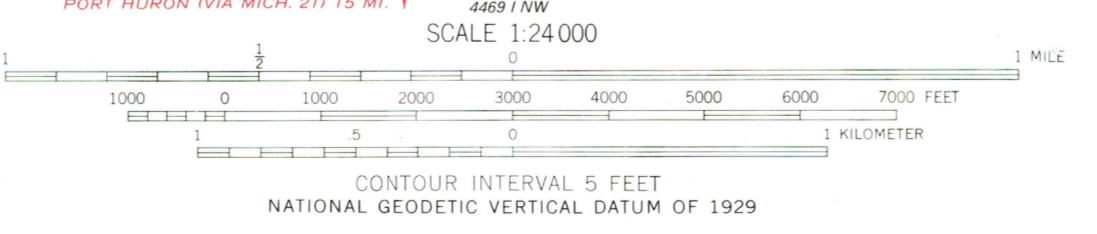
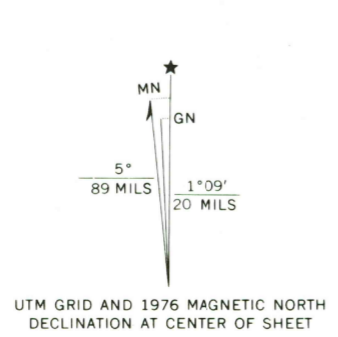


Mapped, edited, and published by the Geological Survey  
Control by USGS and USC&GS  
Topography by photogrammetric methods from aerial  
photographs taken 1958 and planimetric surveys 1961  
Polyconic projection. 1927 North American datum  
10,000-foot grid based on Michigan coordinate system, south zone  
1000-meter Universal Transverse Mercator grid ticks,  
zone 17, shown in blue  
Fine red dashed lines indicate selected fence and field lines where  
generally visible on aerial photographs. This information is unchecked  
Revisions shown in purple compiled from aerial  
photographs taken 1976. This information not field checked



AVOCA, MICH.  
N 4300—W 8237.5/7.5

1961  
PHOTOREVISED 1976  
AMS 4470 II SW—SERIES V862

JUL 06 1978

2830