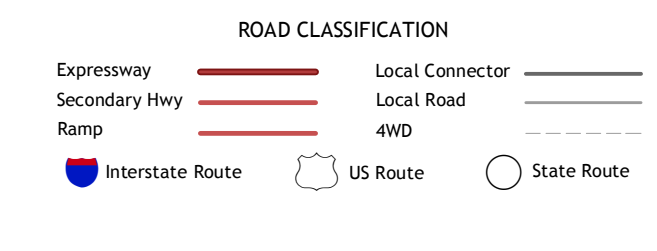
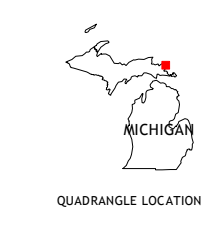
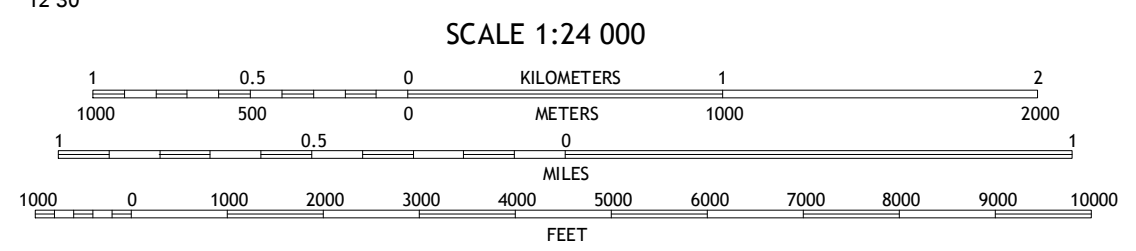
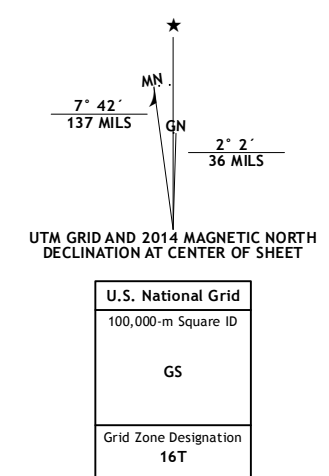


Produced by the United States Geological Survey North American Datum of 1983 (NAD83) World Geodetic System of 1984 (WGS84) Projection and 1 000-meter grid; Universal Transverse Mercator, Zone 16T 10 000-foot ticks; Michigan Coordinate System of 1983 (north zone) This map is not a legal document. Boundaries may be generalized for this map scale. Private lands within government reservations may not be shown. Obtain permission before entering private lands.



ADJOINING QUADRANGLES table with 3 columns and 8 rows of numbers.

1 Sault Ste. Marie South OE N
2 Payment
3 Payment OE E
4 Sault Ste. Marie South
5 Baie de Wasai OE E
6 Barbeau
7 Oak Ridge
8 Oak Ridge OE E

BAIE DE WASAI, MI-ON 2014

