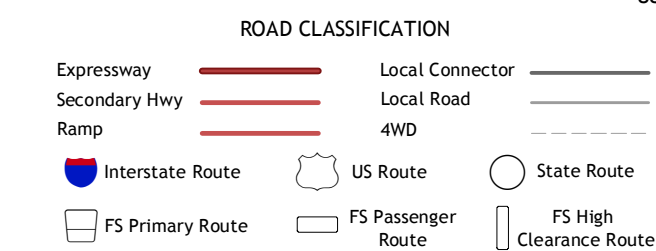
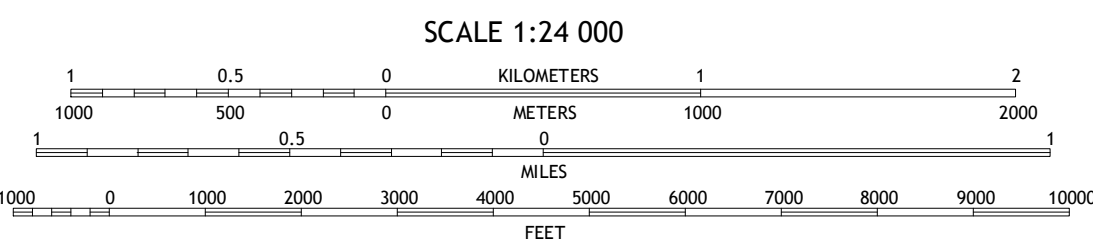
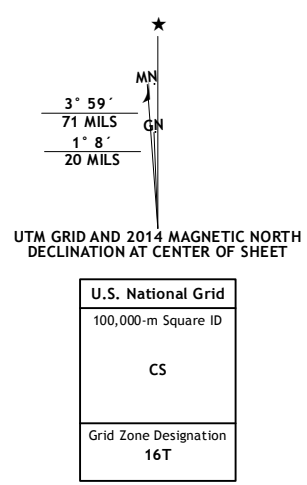


Produced by the United States Geological Survey
North American Datum of 1983 (NAD83)
World Geodetic System of 1984 (WGS84). Projection and
1 000-meter grid: Universal Transverse Mercator; Zone 16T
10 000-foot ticks: Michigan Coordinate System of 1983 (north
zone)

This map is not a legal document. Boundaries may be
generalized for this map scale. Private lands within government
reservations may not be shown. Obtain permission before
entering private lands.

Imagery:.....N.A.I.P. July 2012
Roads:.....HERE, ©2013
Roads within US Forest Service Lands:.....FSTopo Data
with limited Forest Service updates, 2013
Names:.....GNS, 2013
Hydrography:.....National Hydrography Dataset, 2012
Contours:.....National Elevation Dataset, 2005
Boundaries:.....Multiple sources; see metadata file 1972-2013
Public Land Survey System:.....BLM, 2011



1	2	3
4	5	6
7	8	

ADJOINING QUADRANGLES

BARAGA PLAINS, MI
2014

