

Mapped by the Army Map Service  
Published for civil use by the Geological Survey

Control by USC&GS, USCE, USLS, and IBC

Topography by photogrammetric methods

Aerial photographs taken 1950. Field check 1951

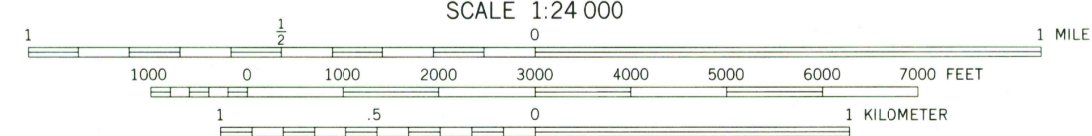
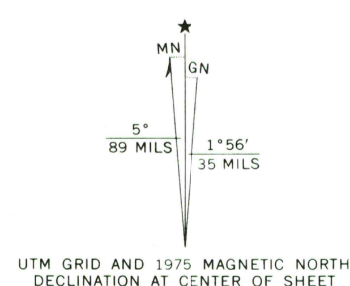
Polyconic projection. 1927 North American datum

10,000-foot grid based on Michigan coordinate system, north zone

Unchecked elevations are shown in brown

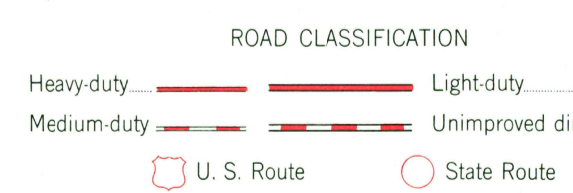
1000-meter Universal Transverse Mercator grid ticks, zone 16, shown in blue

Revisions shown in purple compiled by the Geological Survey from aerial photographs taken 1975. This information not field checked



CONTOUR INTERVAL 10 FEET  
NATIONAL GEODETIC VERTICAL DATUM OF 1929

THIS MAP COMPLIES WITH NATIONAL MAP ACCURACY STANDARDS  
FOR SALE BY U. S. GEOLOGICAL SURVEY, RESTON, VIRGINIA 22092  
A FOLDER DESCRIBING TOPOGRAPHIC MAPS AND SYMBOLS IS AVAILABLE ON REQUEST



USGS  
Historical File  
Topographic Division

BARBEAU, MICH.  
SE/4 SAULT STE. MARIE 15' QUADRANGLE  
N4615--W8415/7.5

1951  
PHOTOREVISED 1975  
AMS 4176 IV SE—SERIES V862

SEP 26 1977

2800