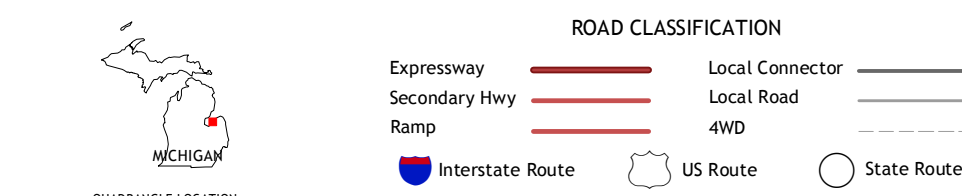
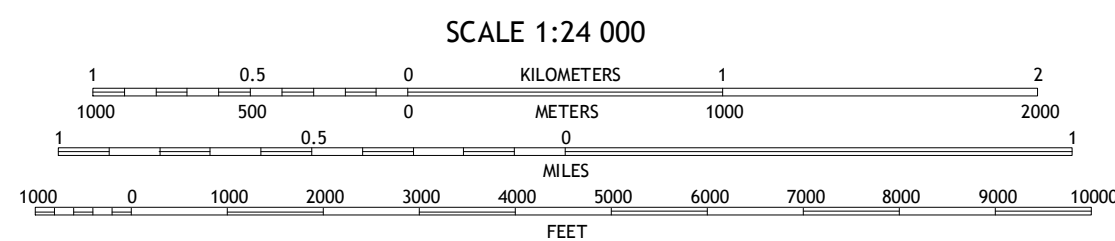
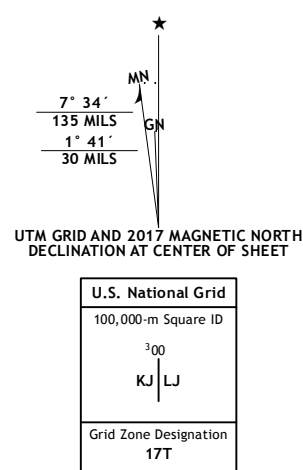


Produced by the United States Geological Survey North American Datum of 1983 (NAD83) World Geodetic System of 1984 (WGS84). Projection and 1000-meter grid: Universal Transverse Mercator, Zone 17T 10 000-foot ticks: Michigan Coordinate System of 1983 (south zone)



ADJOINING QUADRANGLES table with 8 cells containing numbers 1-8 and corresponding place names: 1 Sand Point, 2 Caseville, 3 Bay Port East, 4 Fish Point, 5 Sebewaing, 6 Owendale, 7, 8.

BAY PORT WEST, MI 2017

