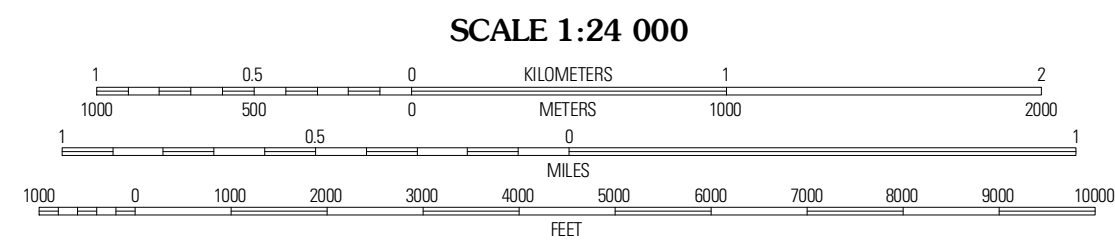
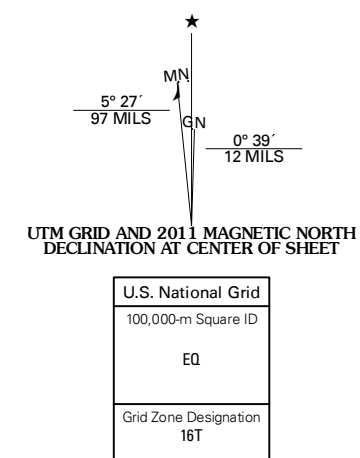


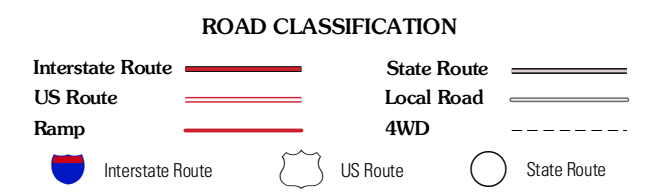
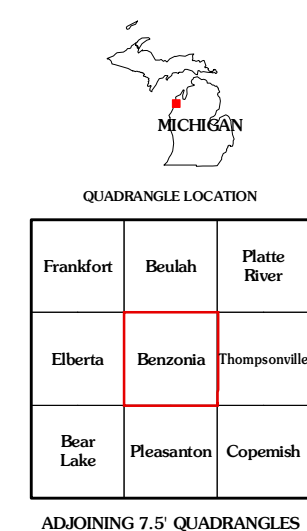
Produced by the United States Geological Survey
 North American Datum of 1983 (NAD83)
 World Geodetic System of 1984 (WGS84). Projection and
 1 000-meter grid: Universal Transverse Mercator, Zone 16T
 10 000-foot ticks: Michigan Coordinate System of 1983
 (central zone)

Imagery.....NAIP, July 2009
 Roads.....©2006-2010 Tele Atlas
 Names.....©2006-2010 Tele Atlas
 Hydrography.....National Hydrography Dataset, 2009
 Contours.....National Elevation Dataset, 2009
 Boundaries.....Census, IBWC, BC, USGS, 1972 - 2010



CONTOUR INTERVAL 20 FEET
 NORTH AMERICAN VERTICAL DATUM OF 1988

This map was produced to conform with version 0.5.10
 of the USGS US Topo Product Standard.
 A metadata file associated with this product is draft version 0.5.16



BENZONIA, MI
 2011