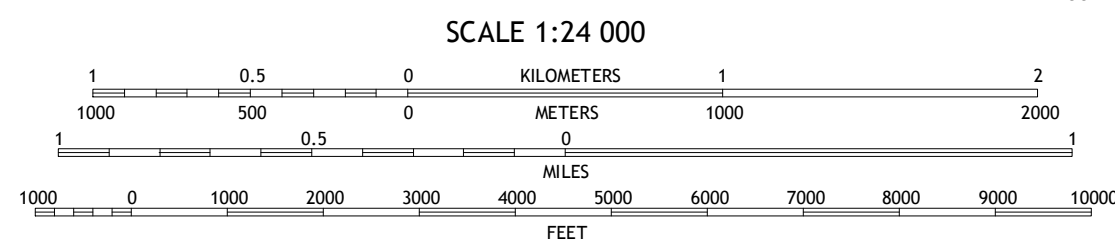
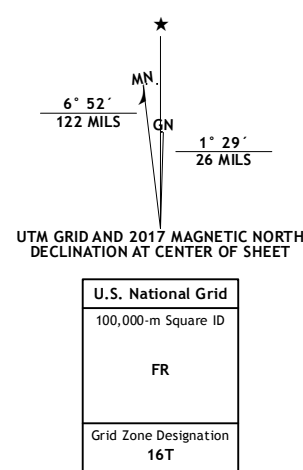


Produced by the United States Geological Survey
North American Datum of 1983 (NAD83)
World Geodetic System of 1984 (WGS84), Projection and 1 000-meter grid; Universal Transverse Mercator, Zone 16T
10 000-foot ticks; Michigan Coordinate System of 1983 (central and north zones)

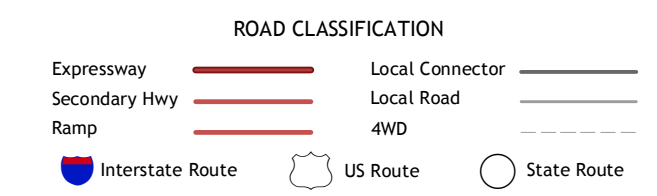
This map is not a legal document. Boundaries may be generalized for this map scale. Private lands within government reservations may not be shown. Obtain permission before entering private lands.

Imagery.....	NAIP, November 2014
Roads.....	U.S. Census Bureau, 2015 - 2016
Names.....	GNIS, 2016
Hydrography.....	National Hydrography Dataset, 2014
Contours.....	National Elevation Dataset, 1999
Boundaries.....	Multiple sources; see metadata file 1972 - 2016
Public Land Survey System.....	BLM, 2016
Wetlands.....	FWS National Wetlands Inventory 1977 - 2014



CONTOUR INTERVAL 10 FEET
NORTH AMERICAN VERTICAL DATUM OF 1988

This map was produced to conform with the National Geospatial Program US Topo Product Standard, 2011. A metadata file associated with this product is draft version 0.6.19



1	2	3	1 Pointe aux Chenes
4	5	3 Moran	4 Waugoshance Island
6	7	8	5 McGulpin Point
			6 Cross Village
			7 Bliss
			8 Levering

BIG STONE BAY, MI
2017

