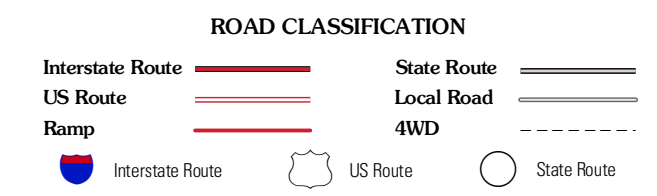
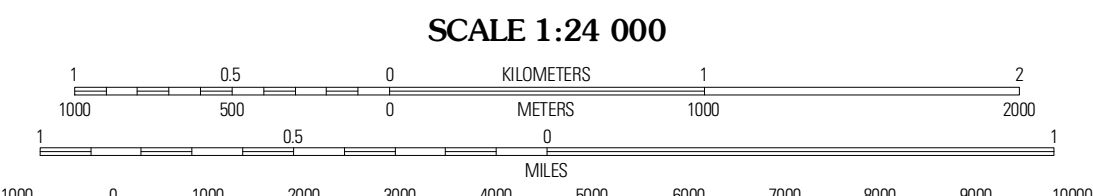
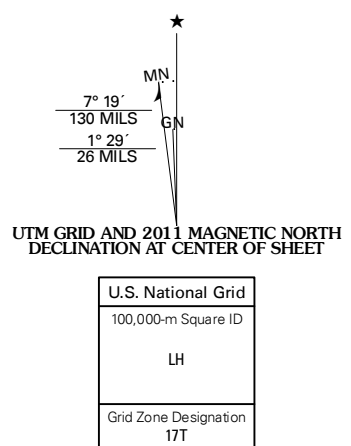


Produced by the United States Geological Survey North American Datum of 1983 (NAD83) World Geodetic System of 1984 (WGS84). Projection and 1 000-meter grid: Universal Transverse Mercator, Zone 17T 10 000-foot ticks: Michigan Coordinate System of 1983 (south zone)



Imagery: N.A.P., August 2009  
Roads: ©2006-2010 Tele Atlas  
Names: ©NS, 2010  
Hydrography: National Hydrography Dataset, 2009  
Contours: National Elevation Dataset, 2007  
Boundaries: Census, IBWC, IBC, USGS, 1972 - 2010

CONTOUR INTERVAL 10 FEET  
NORTH AMERICAN VERTICAL DATUM OF 1988  
This map was produced to conform with version 0.5.10 of the USGS US Topo Product Standard.  
A metadata file associated with this product is draft version 0.5.16

ADJOINING 7.5 QUADRANGLES

Pontiac North	Rochester	Utica
Pontiac South	Birmingham	Warren
Redford	Royal Oak	Highland Park

BIRMINGHAM, MI 2011