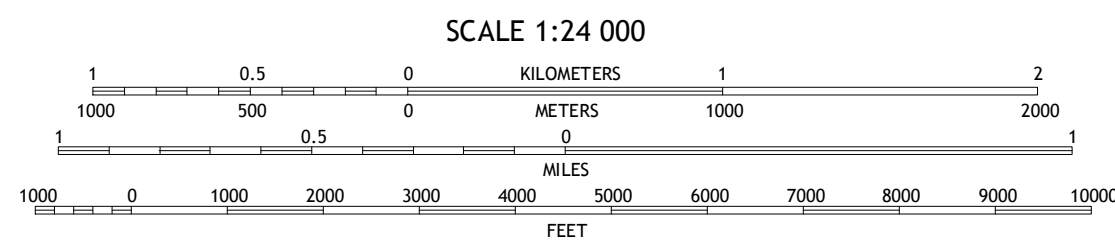
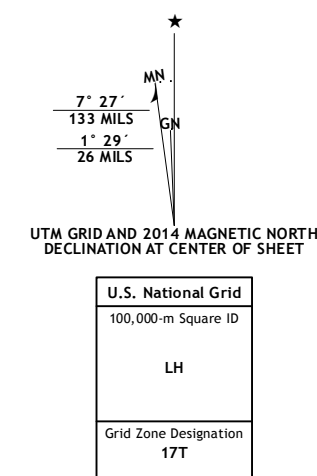


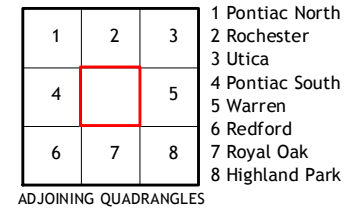
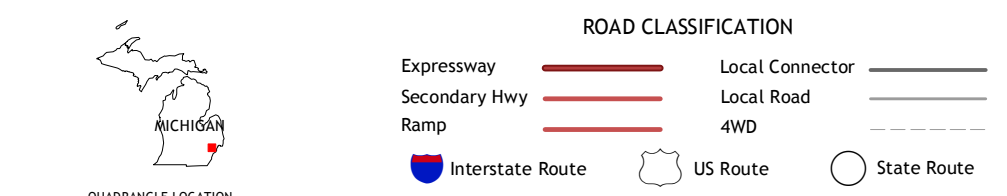
Produced by the United States Geological Survey North American Datum of 1983 (NAD83) World Geodetic System of 1984 (WGS84), Projection and 1 000 meter grid: Universal Transverse Mercator, Zone 17T 10 000-foot ticks: Michigan Coordinate System of 1983 (south zone)

This map is not a legal document. Boundaries may be generalized for this map scale. Private lands within government reservations may not be shown. Obtain permission before entering private lands.

Imagery: NAIP, June 2012 - July 2012 Roads: HERE, ©2013 Names: GNS, 2013 Hydrography: National Hydrography Dataset, 2012 Contours: National Elevation Dataset, 2007 Boundaries: Multiple sources; see metadata file 1972 - 2013 Public Land Survey System: BLM, 2011



CONTOUR INTERVAL 10 FEET NORTH AMERICAN VERTICAL DATUM OF 1988 This map was produced to conform with the National Geospatial Program US Topo Product Standard, 2011. A metadata file associated with this product is draft version 0.6.16



BIRMINGHAM, MI 2014

