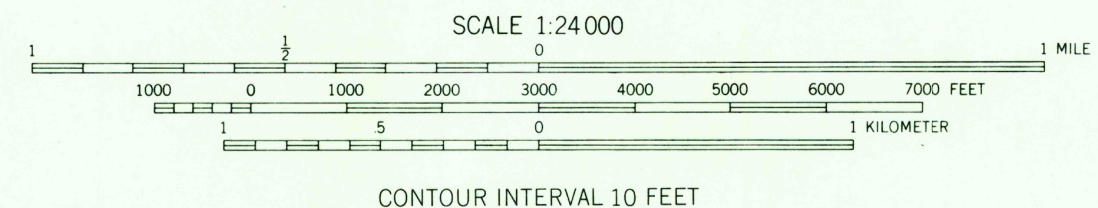
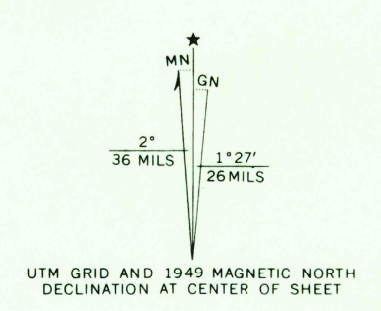
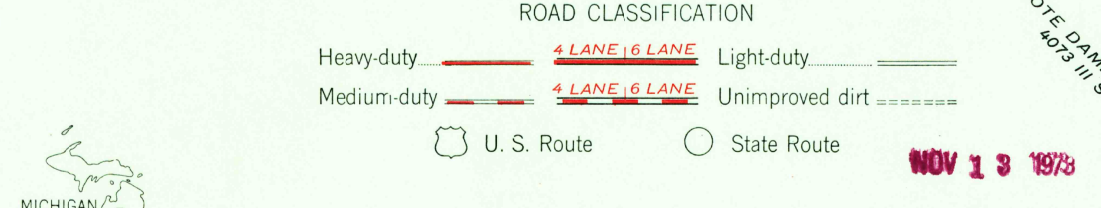


Mapped by the Army Map Service
Published for civil use by the Geological Survey
Control by USGS, USC&GS and USCE
Topography from aerial photographs by multiplex methods
Aerial photographs taken 1949. Field check 1949
Polyconic projection. 1927 North American datum
10,000-foot grid based on Michigan coordinate system,
central zone
No distinction is made between barns, dwellings,
commercial and industrial buildings
Dashed land lines indicate approximate locations
Unchecked elevations are shown in brown
1000-meter Universal Transverse Mercator grid ticks,
zone 16, shown in blue



THIS MAP COMPLIES WITH NATIONAL MAP ACCURACY STANDARDS
FOR SALE BY U. S. GEOLOGICAL SURVEY, WASHINGTON, D. C. 20242
A FOLDER DESCRIBING TOPOGRAPHIC MAPS AND SYMBOLS IS AVAILABLE ON REQUEST



BLACK CREEK, MICH.
N4437.5-W8452.5/7.5
1949
AMS 4073 III NW-SERIES V862

USGS
Historical File
Topographic Division

NOV 13 1978

1585