

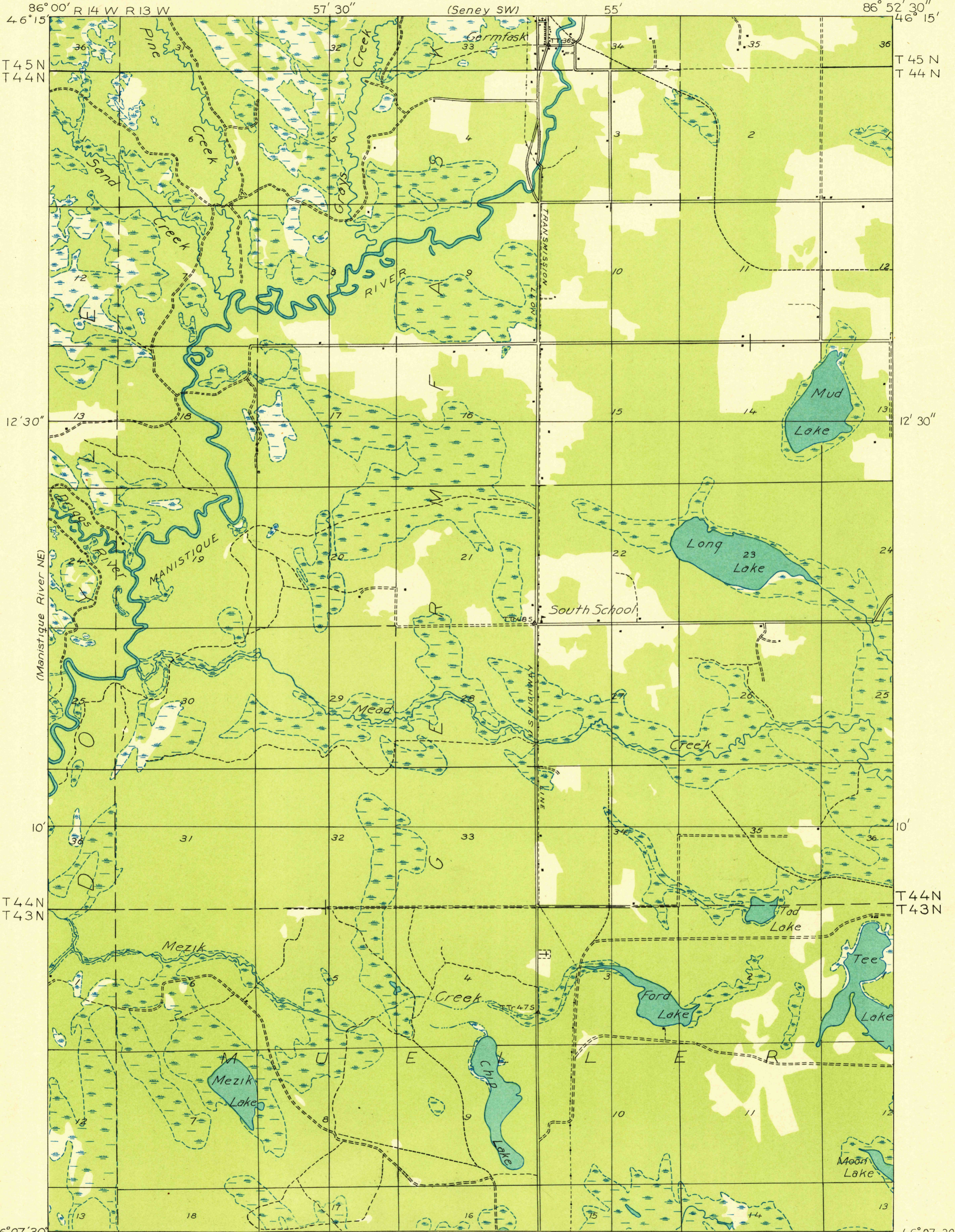
DEPARTMENT OF THE INTERIOR
U. S. GEOLOGICAL SURVEY

STATE OF MICHIGAN
DEPARTMENT OF CONSERVATION
GEO. R. HOGARTH, DIRECTOR
GEOLOGICAL SURVEY DIVISION, R. A. SMITH, STATE GEOLOGIST

Advance sheet
Subject to correction.

MICHIGAN
BLANEY QUADRANGLE
NW QUARTER

(Driggs Lake SE)



46°07'30" 86°00' R 14 W R 13 W

57' 30"

(Seney SW)


55'

86°52'30" 46°07'30"

Glenn S. Smith, Division Engineer
Compiled in part from aerial photographs
taken by Air Corps, U. S. Army
Control by U. S. Geological Survey
Surveyed in 1931

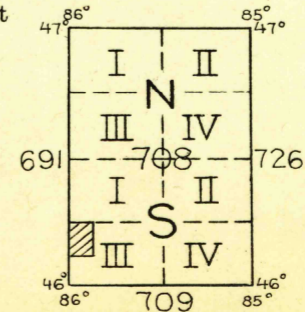
Scale 1:31,880

Polyconic projection. North American datum



TRUE NORTH
MAGNETIC NORTH

APPROXIMATE MEAN
DECLINATION, '931



USGS
Historical File
Topographic Division

BLANEY, MICH
NW

(Manistique River SE)