

Produced by the United States Geological Survey North American Datum of 1983 (NAD83) World Geodetic System of 1984 (WGS84). Projection and 1000-meter grid: Universal Transverse Mercator, Zone 16T 10 000-foot ticks: Michigan Coordinate System of 1983 (central zone)

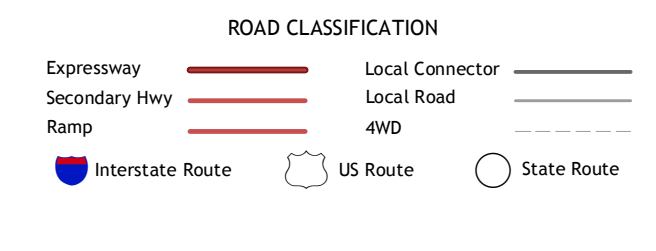
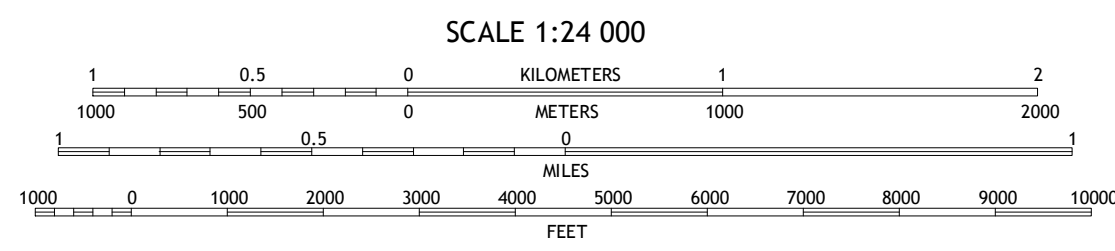
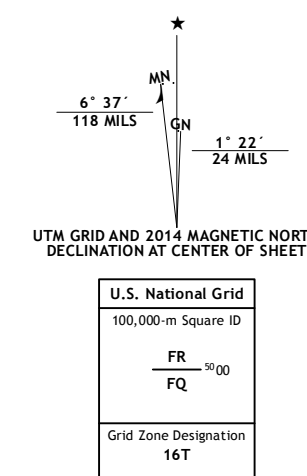


Table with 3 columns and 8 rows showing adjacent quadrangles: 1 Ironton, 2 Bay Shore, 3 Petoskey, 4 Ellsworth, 5 Boyne Falls, 6 Scotts Lake, 7 Chestonia, 8 Deadmans Hill

BOYNE CITY, MI 2014

