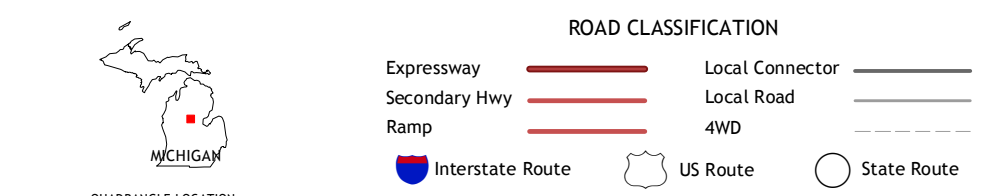
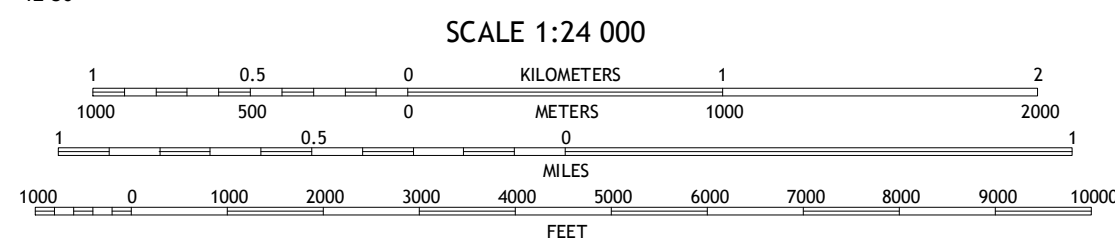
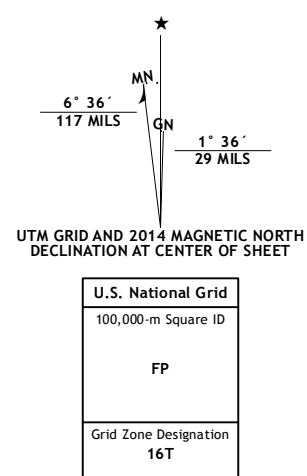


Produced by the United States Geological Survey
North American Datum of 1983 (NAD83)
World Geodetic System of 1984 (WGS84). Projection and
1 000-meter grid: Universal Transverse Mercator, Zone 16T
10 000-foot ticks: Michigan Coordinate System of 1983 (central zone)

This map is not a legal document. Boundaries may be
generalized for this map scale. Private lands within government
reservations may not be shown. Obtain permission before
entering private lands.

Imagery: NAIP, July 2012
Roads: HERE, ©2013
Names: GNS, 2013
Hydrography: National Hydrography Dataset, 2012
Contours: National Elevation Dataset, 1999
Boundaries: Multiple sources; see metadata file 1972 - 2013
Public Land Survey System: BLM, 2011



1	2	3
4	5	6
7	8	9

ADJOINING QUADRANGLES

1 Harrison
2 Meredith SW
3 Sheets
4 Hutton
5 Coleman NE
6 Clare
7 Loomis
8 Coleman

BROWNS CORNERS, MI
2014

