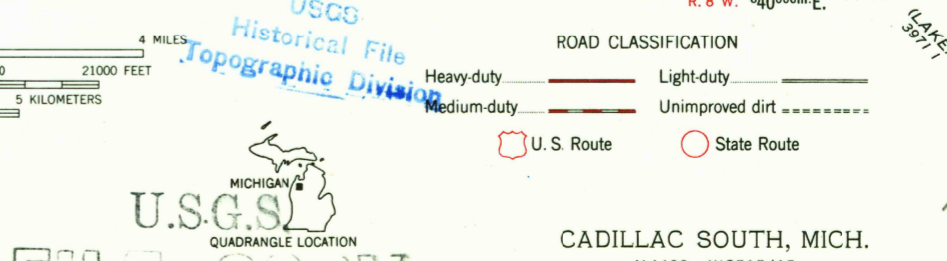
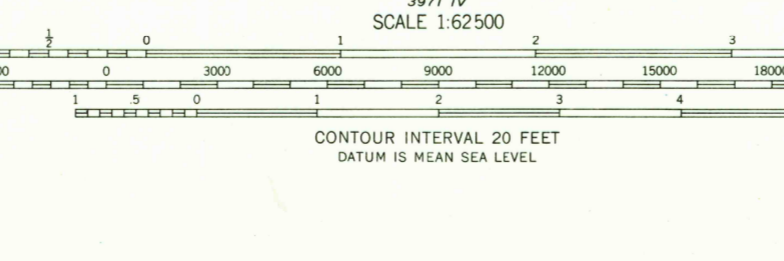
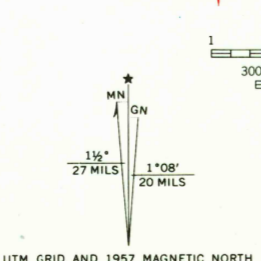


Mapped, edited, and published by the Geological Survey  
Control by USGS and USC&GS  
Topography from aerial photographs by photogrammetric methods  
Aerial photographs taken 1954-1955. Field check 1957  
Polyconic projection, 1927 North American datum  
10,000-foot grid based on Michigan coordinate system, central zone  
1000-meter Universal Transverse Mercator grid ticks,  
zone 16, shown in blue  
Red tint indicates areas in which only  
landmark buildings are shown



U.S.G.S. QUADRANGLE LOCATION  
CADILLAC SOUTH, MICH.  
N4400-W8515/15  
1957  
AMS 3972 III-SERIES V762

2515  
MAY 3 1968