

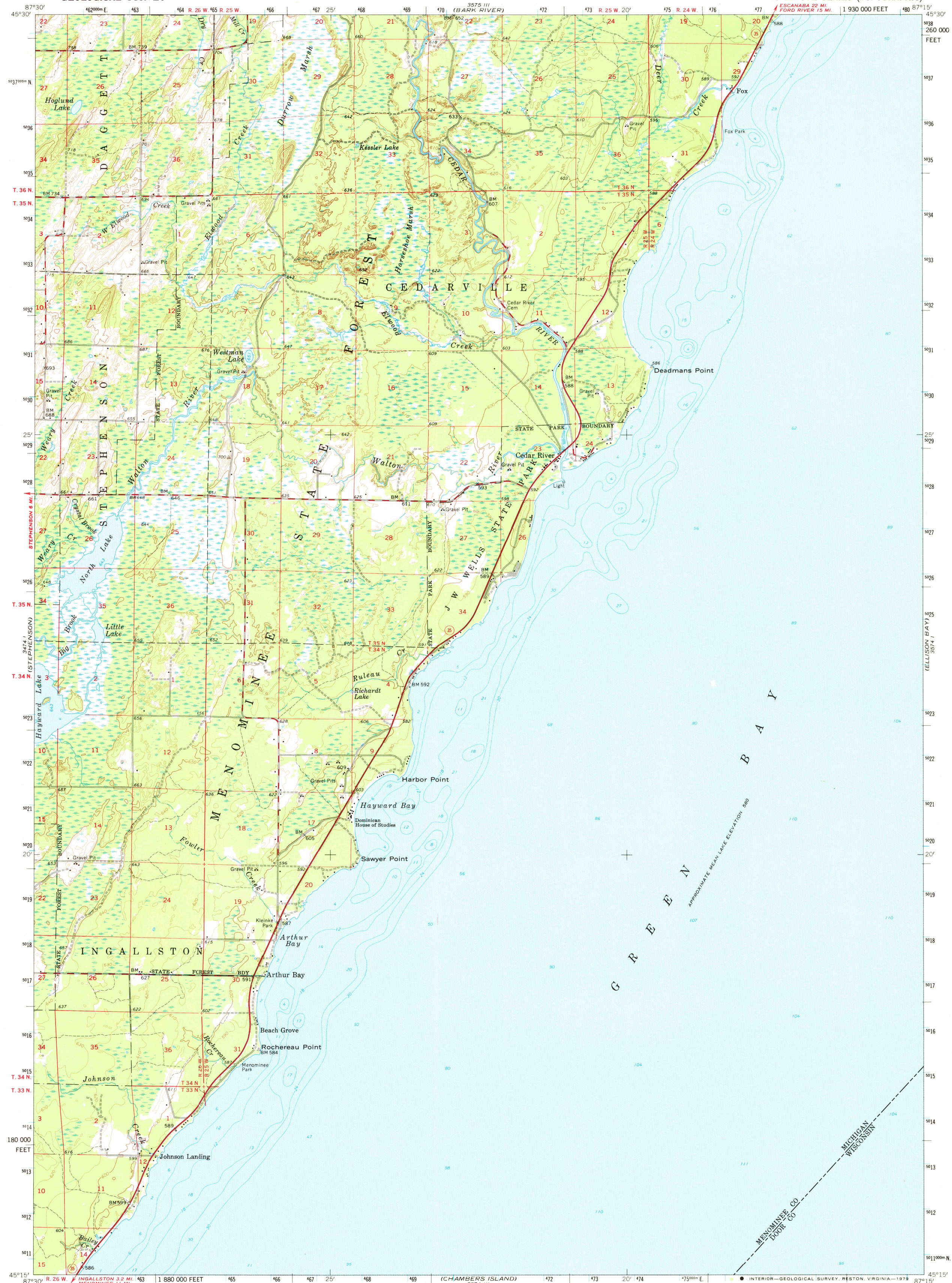
3473 (POTER) 3474 (POTER)

UNITED STATES DEPARTMENT OF THE INTERIOR GEOLOGICAL SURVEY

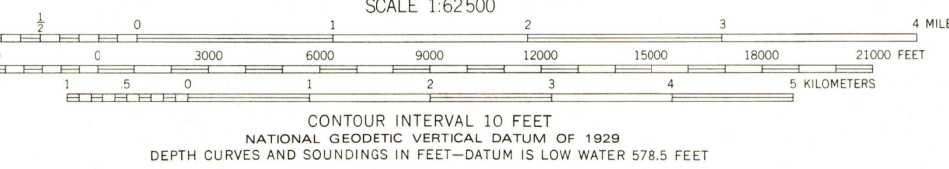
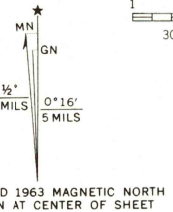


CEDAR RIVER QUADRANGLE MICHIGAN-WISCONSIN 15 MINUTE SERIES (TOPOGRAPHIC)


3477 (ESCANABA) 3478 (ESCANABA)



Mapped, edited, and published by the Geological Survey... Control by USGS, USC&GS, and U.S. Lake Survey... Topography by photogrammetric methods from aerial photographs taken 1954. Field checked 1963... Selected hydrographic data compiled from U.S. Lake Survey Chart 702 (1960). This information is not intended for navigational purposes... Polyconic projection, 1927 North American datum 10,000-foot grid based on Michigan coordinate system, north zone. 1000-meter Universal Transverse Mercator grid ticks, zone 16, shown in blue. There may be private inholdings within the boundaries of the National or State reservations shown on this map.



THIS MAP COMPLIES WITH NATIONAL MAP ACCURACY STANDARDS FOR SALE BY U.S. GEOLOGICAL SURVEY, RESTON, VIRGINIA 22092 AND BY THE GEOLOGICAL SURVEY DIVISION MICHIGAN DEPARTMENT OF NATURAL RESOURCES, LANSING, MICHIGAN 48909 AND WISCONSIN GEOLOGICAL AND NATURAL HISTORY SURVEY, MADISON, WISCONSIN 53706 A FOLDER DESCRIBING TOPOGRAPHIC MAPS AND SYMBOLS IS AVAILABLE ON REQUEST



CEDAR RIVER, MICH.-WIS. N4515-W8715/15 1963 AMS 3574 IV-SERIES V782

FEB 13 1980 1000