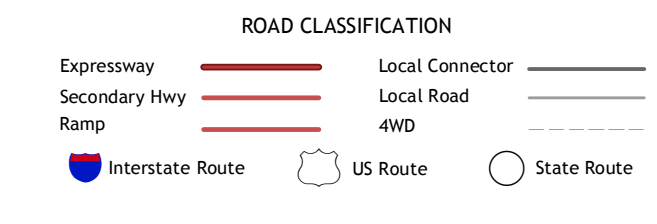
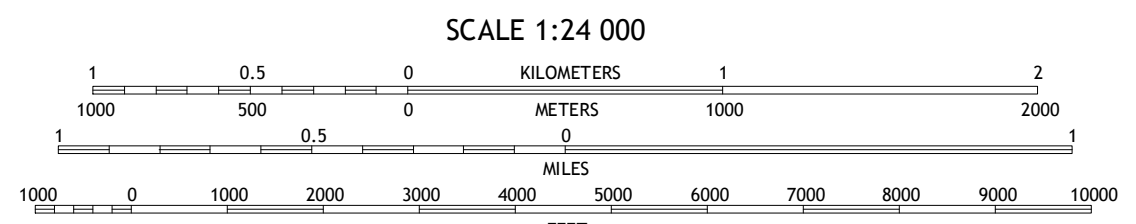
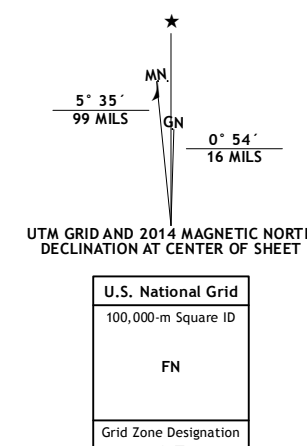


Produced by the United States Geological Survey
North American Datum of 1983 (NAD83)
World Geodetic System of 1984 (WGS84), Projection and
1 000-meter grid; Universal Transverse Mercator, Zone 16T
10 000-foot ticks; Michigan Coordinate System of 1983 (south zone)

This map is not a legal document. Boundaries may be generalized for this map scale. Private lands within government reservations may not be shown. Obtain permission before entering private lands.

Imagery: NAIP, June 2012 - July 2012
Roads: HERE, ©2013
Names: GNS, ©2013
Hydrography: National Hydrography Dataset, 2012
Contours: National Elevation Dataset, 2009
Boundaries: Multiple sources; see metadata file 1972 - 2013
Public Land Survey System: BLM, 2011



1	2	3
4	5	6
7	8	

ADJOINING QUADRANGLES

- 1 Casnovia
- 2 Sparta
- 3 Cedar Springs
- 4 Marne
- 5 Rockford
- 6 Grandville
- 7 Grand Rapids West
- 8 Grand Rapids East

