

Produced by the United States Geological Survey North American Datum of 1983 (NAD83) World Geodetic System of 1984 (WGS84). Projection and 1 000-meter grid: Universal Transverse Mercator, Zone 17T 10 000-foot ticks: Michigan Coordinate System of 1983 (south zone)

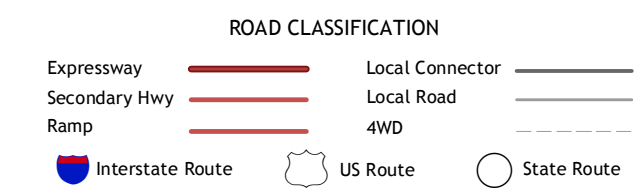
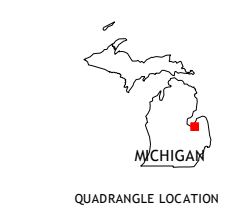
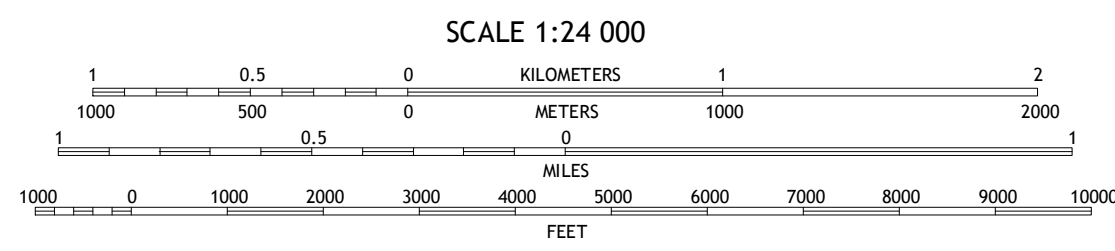
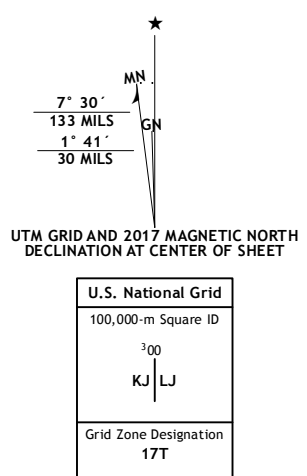


Table with 8 columns and 2 rows showing adjoining quadrangles: 1 Fish Point, 2 Sebawaing, 3 Owendale, 4 Fairgrove, 5 Ellington, 6 Gilford, 7 Caro, 8 East Dayton

COLLING, MI 2017

