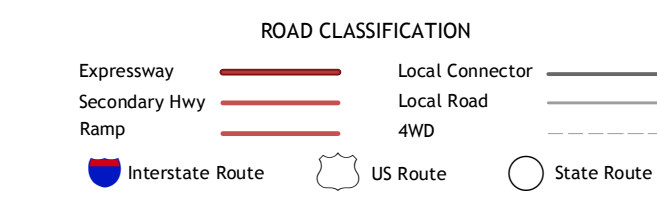
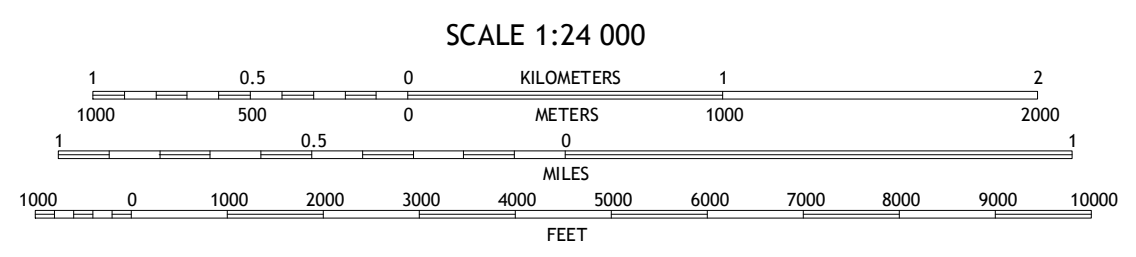
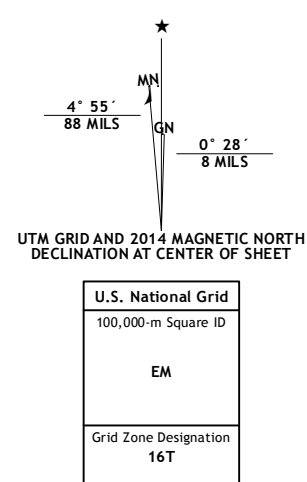


Produced by the United States Geological Survey
North American Datum of 1983 (NAD83)
World Geodetic System of 1984 (WGS84). Projection and
1 000-meter grid: Universal Transverse Mercator, Zone 16T
10 000-foot ticks: Michigan Coordinate System of 1983 (south
zone)

This map is not a legal document. Boundaries may be
generalized for this map scale. Private lands within government
reservations may not be shown. Obtain permission before
entering private lands.

Imagery.....NAIP, June 2012
Roads.....HERE, ©2013
Names.....GNIS, 2013
Hydrography.....National Hydrography Dataset, 2012
Contours.....National Elevation Dataset, 1999
Boundaries.....Multiple sources; see metadata file 1972 - 2013
Public Land Survey System.....BLM, 2011



| | | | |
|---|---|---|------------------|
| 1 | 2 | 3 | 1 |
| 4 | 5 | 6 | 2 South Haven |
| 7 | 8 | 7 | 3 Lacota |
| 8 | | 8 | 4 |
| | | | 5 MacDonald |
| | | | 6 Benton Heights |
| | | | 7 Coloma |
| | | | 8 Hartford |

ADJOINING QUADRANGLES

COVERT, MI
2014

