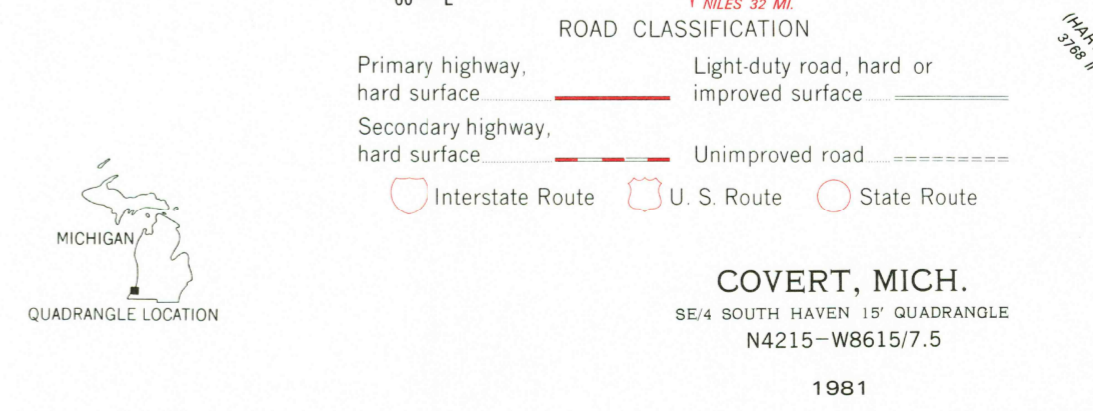
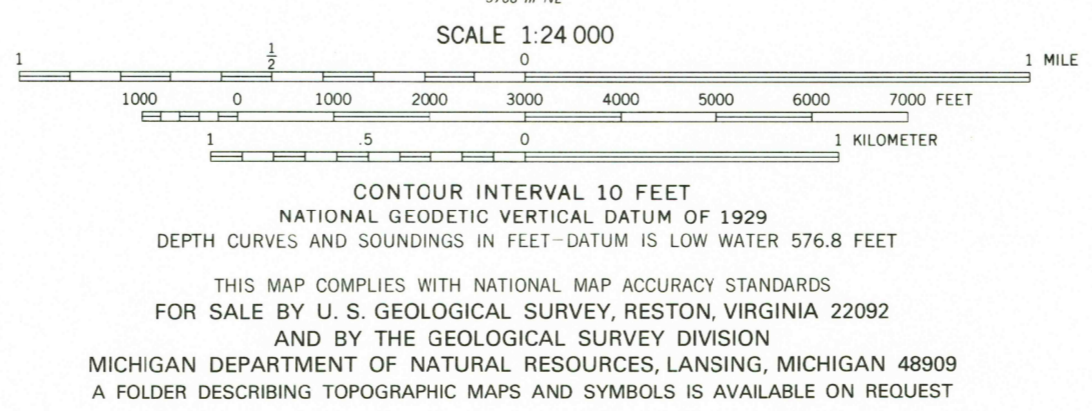
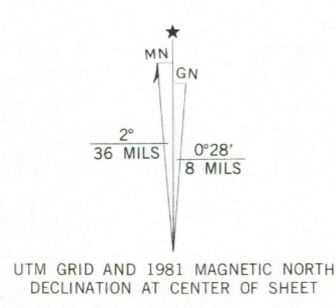


Mapped, edited, and published by the Geological Survey  
Control by USGS and NOS/NOAA  
Topography by photogrammetric methods from aerial photographs taken 1976. Field checked 1977. Map edited 1981  
Selected hydrographic data compiled from NOS chart 14905 (1975). This information is not intended for navigational purposes  
Projection and 10,000-foot grid ticks: Michigan coordinate system, south zone (Lambert conformal conic)  
1000-meter Universal Transverse Mercator grid, zone 16 1927 North American Datum  
To place on the predicted North American Datum 1983 move the projection lines 1 meter north and 3 meters east as shown by dashed corner ticks  
There may be private inholdings within the boundaries of the National or State reservations shown on this map



COVERT, MICH.  
SE/4 SOUTH HAVEN 15' QUADRANGLE  
N4215-W8615/7.5  
1981  
DMA 3768 IV SE-SERIES V862

APR 23 1982  
2100