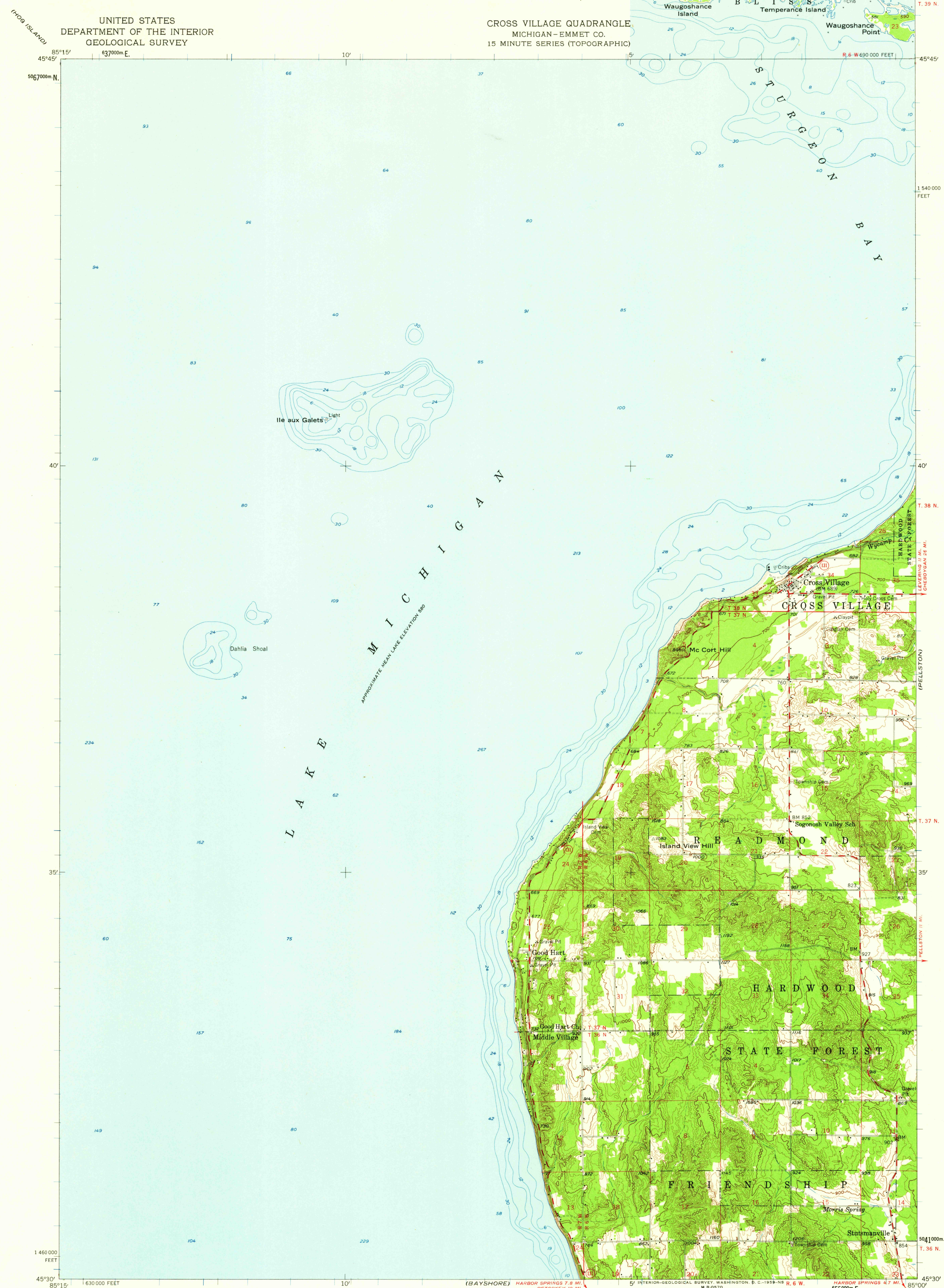
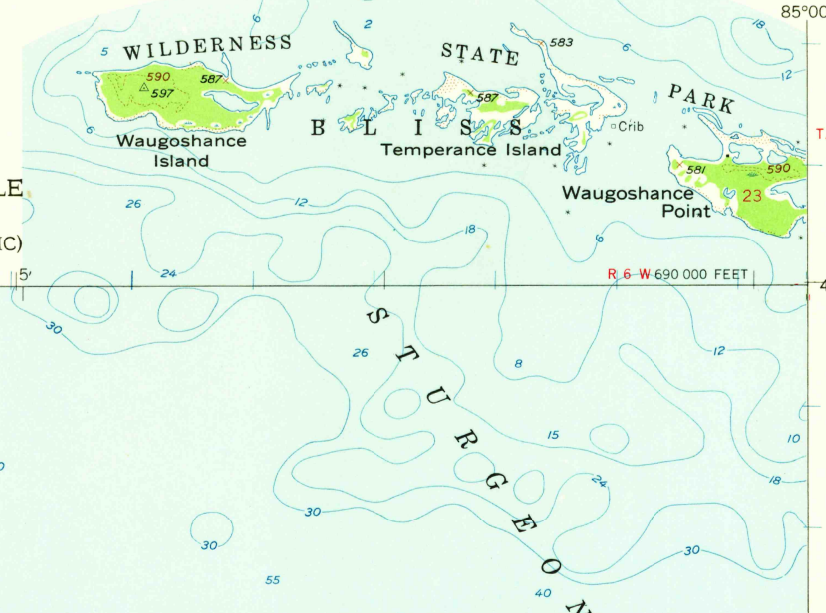


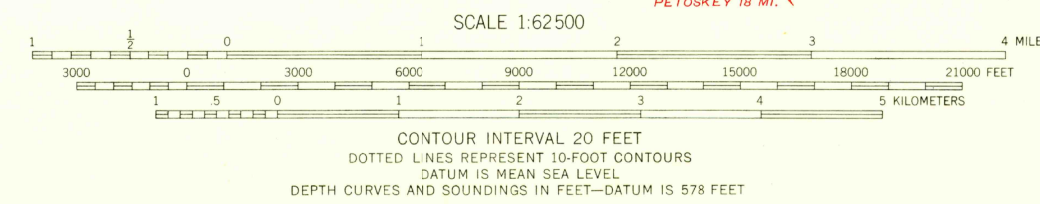
UNITED STATES
DEPARTMENT OF THE INTERIOR
GEOLOGICAL SURVEY

CROSS VILLAGE QUADRANGLE
MICHIGAN-EMMET CO.
15 MINUTE SERIES (TOPOGRAPHIC)



Mapped, edited, and published by the Geological Survey
Control by USGS, USC&GS, and U. S. Lake Survey
Topography from aerial photographs by photogrammetric methods
Aerial photographs taken 1953-1954. Field check 1958
Hydrography compiled from U. S. Lake Survey charts 704 and
706 (1957)
Polyconic projection. 1927 North American datum
10,000-foot grid based on Michigan coordinate system, central zone
1000-meter Universal Transverse Mercator grid ticks,
zone 16, shown in blue

TRUE NORTH
MAGNETIC NORTH
APPROXIMATE MEAN
DECLINATION, 1958



ROAD CLASSIFICATION
Medium-duty ——— Light-duty ———
Unimproved dirt - - - - -
State Route ○
USGS
Historical File
Topographic Division
DEC 16 1959

THIS MAP COMPLIES WITH NATIONAL MAP ACCURACY STANDARDS
FOR SALE BY U. S. GEOLOGICAL SURVEY, WASHINGTON 25, D. C.
A FOLDER DESCRIBING TOPOGRAPHIC MAPS AND SYMBOLS IS AVAILABLE ON REQUEST

CROSS VILLAGE, MICH.
N 4530-W 8500/15
1958

U.S.G.S.
FILE COPY
TOPOGRAPHIC DIVISION

DEC 16 1959

3095