



U.S. DEPARTMENT OF THE INTERIOR
U.S. GEOLOGICAL SURVEY



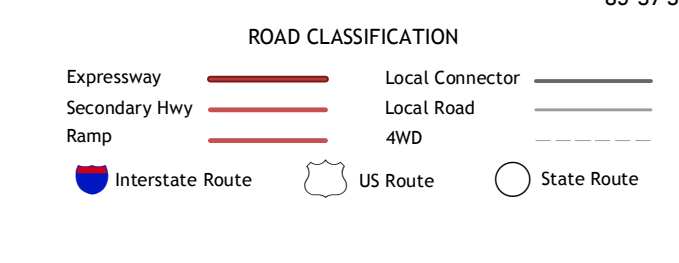
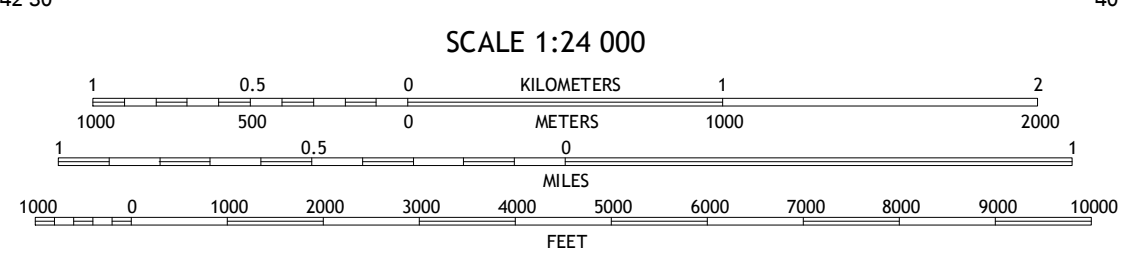
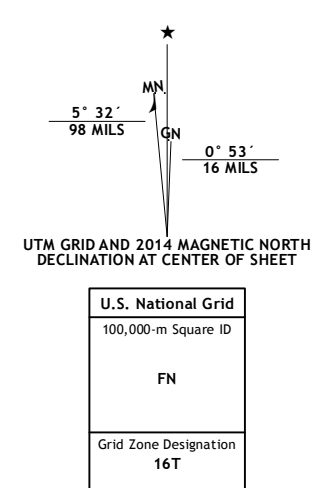
CUTLERVILLE QUADRANGLE
MICHIGAN
7.5-MINUTE SERIES



Produced by the United States Geological Survey
 North American Datum of 1983 (NAD83)
 World Geodetic System of 1984 (WGS84). Projection and
 1 000-meter grid: Universal Transverse Mercator, Zone 16T
 10 000-foot ticks: Michigan Coordinate System of 1983 (south
 zone)

This map is not a legal document. Boundaries may be
 generalized for this map scale. Private lands within government
 reservations may not be shown. Obtain permission before
 entering private lands.

Imagery: NAIP, June 2012 - July 2012
 Roads: HERE, ©2013
 Names: GNIS, 2013
 Hydrography: National Hydrography Dataset, 2012
 Contours: National Elevation Dataset, 2009
 Boundaries: Multiple sources; see metadata file 1972 - 2013
 Public Land Survey System: BLM, 2011



1	2	3
4	5	6
7	8	

- 1 Grandville
- 2 Grand Rapids West
- 3 Grand Rapids East
- 4 Hudsonville East
- 5 Saledonia
- 6 Burnip
- 7 Wixland
- 8 Bowers Mill

CUTLERVILLE, MI
2014

