


CONVERSION GRAPH  
(1 meter = 3.28 feet)

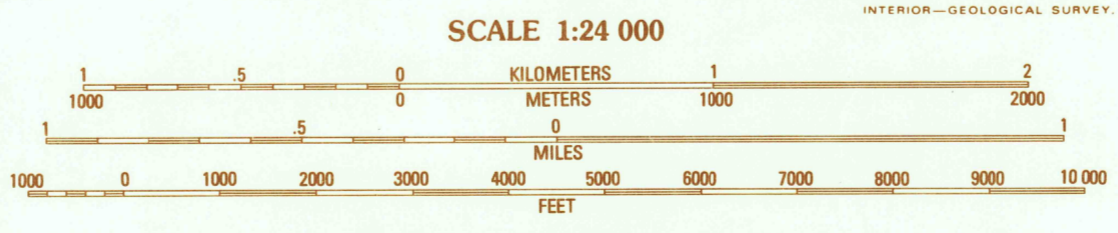


Meters	Feet
1	3.2808
2	6.5617
3	9.8425
4	13.1234
5	16.4042
6	19.6850
7	22.9659
8	26.2467
9	29.5276
10	32.8084

EXAMPLE: Convert 479 meters to feet  
479 = 400 + 70 + 9  
400m = 1312 ft  
70m = 229 ft  
9m = 29 ft  
479m = 1571 ft

PRODUCED BY THE UNITED STATES GEOLOGICAL SURVEY  
CONTROL BY USGS AND NOS/NOAA  
COMPILED FROM AERIAL PHOTOGRAPHS TAKEN 1981  
FIELD CHECKED 1982. MAP EDITED 1985  
PROJECTION UNIVERSAL TRANSVERSE MERCATOR  
GRID: 1000-METER UNIVERSAL TRANSVERSE MERCATOR ZONE 16  
10,000-FOOT STATE GRID TICKS MICHIGAN SOUTH ZONE  
UTM GRID DECLINATION 094° EAST  
1985 MAGNETIC NORTH DECLINATION 230' WEST  
VERTICAL DATUM NATIONAL GEODETIC VERTICAL DATUM OF 1929  
HORIZONTAL DATUM NORTH AMERICAN DATUM  
To place on the predicted North American Datum of 1983,  
move the projection lines as shown by dashed corner ticks  
(2 meters north and 2 meters east)  
There may be private inholdings within the boundaries of any  
Federal and State reservations shown on this map  
No distinction made between houses, barns, and other buildings

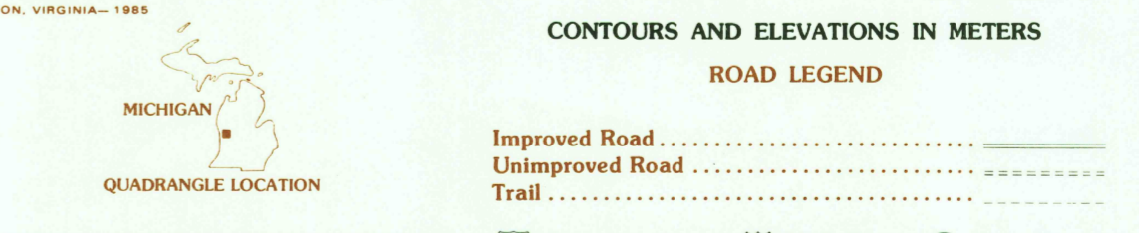
**PROVISIONAL MAP**  
Produced from original  
manuscript drawings. Informa-  
tion shown as of date of  
photography



SCALE 1:24 000  
CONTOUR INTERVAL 3 METERS

CONTROL AND FIELD ESTABLISHED ELEVATIONS SHOWN TO THE NEAREST 0.1 METR  
OTHER ELEVATIONS SHOWN TO THE NEAREST 0.5 METER  
To convert meters to feet multiply by 3.2808  
To convert feet to meters multiply by .3048

THIS MAP COMPLIES WITH NATIONAL MAP ACCURACY STANDARDS  
FOR SALE BY U. S. GEOLOGICAL SURVEY, RESTON, VIRGINIA 22092  
AND THE GEOLOGICAL SURVEY DIVISION  
MICHIGAN DEPARTMENT OF NATURAL RESOURCES, LANSING, MICHIGAN 48909



1	2	3	1 Walkerville East
2	3	2 Walkup Lake	2
3	4	3 Woodland Park	3
4	5	4 Hesperia	4
5	6	5 White Cloud	5
6	7	6 Holton	6
7	8	7 Fremont	7
8		8 Newaygo	8

CONTOURS AND ELEVATIONS IN METERS

ROAD LEGEND

Improved Road  
Unimproved Road  
Trail  
Interstate Route  
U.S. Route  
State Route

DAYTON CENTER, MICHIGAN  
PROVISIONAL EDITION 1985  
43085-E8-TM-024