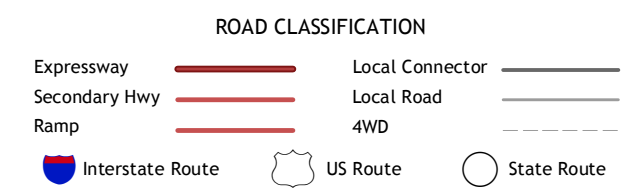
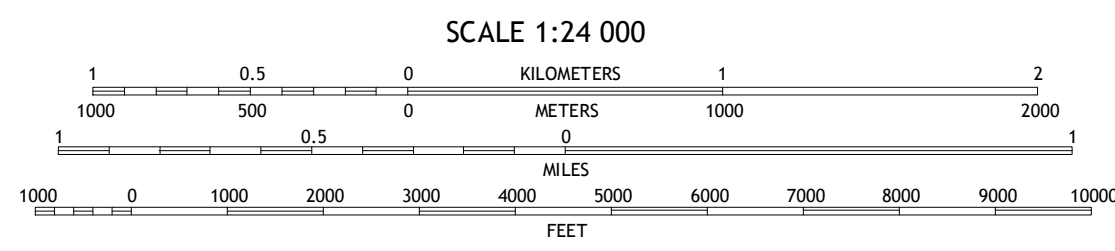
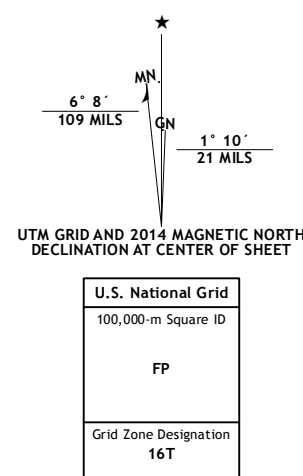


Produced by the United States Geological Survey
North American Datum of 1983 (NAD83)
World Geodetic System of 1984 (WGS84). Projection and
1 000-meter grid: Universal Transverse Mercator, Zone 16T
10 000-foot ticks: Michigan Coordinate System of 1983 (central
zone)

This map is not a legal document. Boundaries may be
generalized for this map scale. Private lands within government
reservations may not be shown. Obtain permission before
entering private lands.

Imagery:NAIP, July 2012
Roads:HERE, ©2013
Names:GNIS, 2013
Hydrography:National Hydrography Dataset, 2012
Contours:National Elevation Dataset, 1998
Boundaries:Multiple sources; see metadata file 1972-2013
Public Land Survey System:BLM, 2011



1	2	3
4	5	6
7	8	

ADJOINING QUADRANGLES

- Cadillac South
- Lucas
- McBain
- Le Roy
- Marion
- Slaybaugh Corner
- Ewart
- Sears

DIGHTON, MI
2014

