

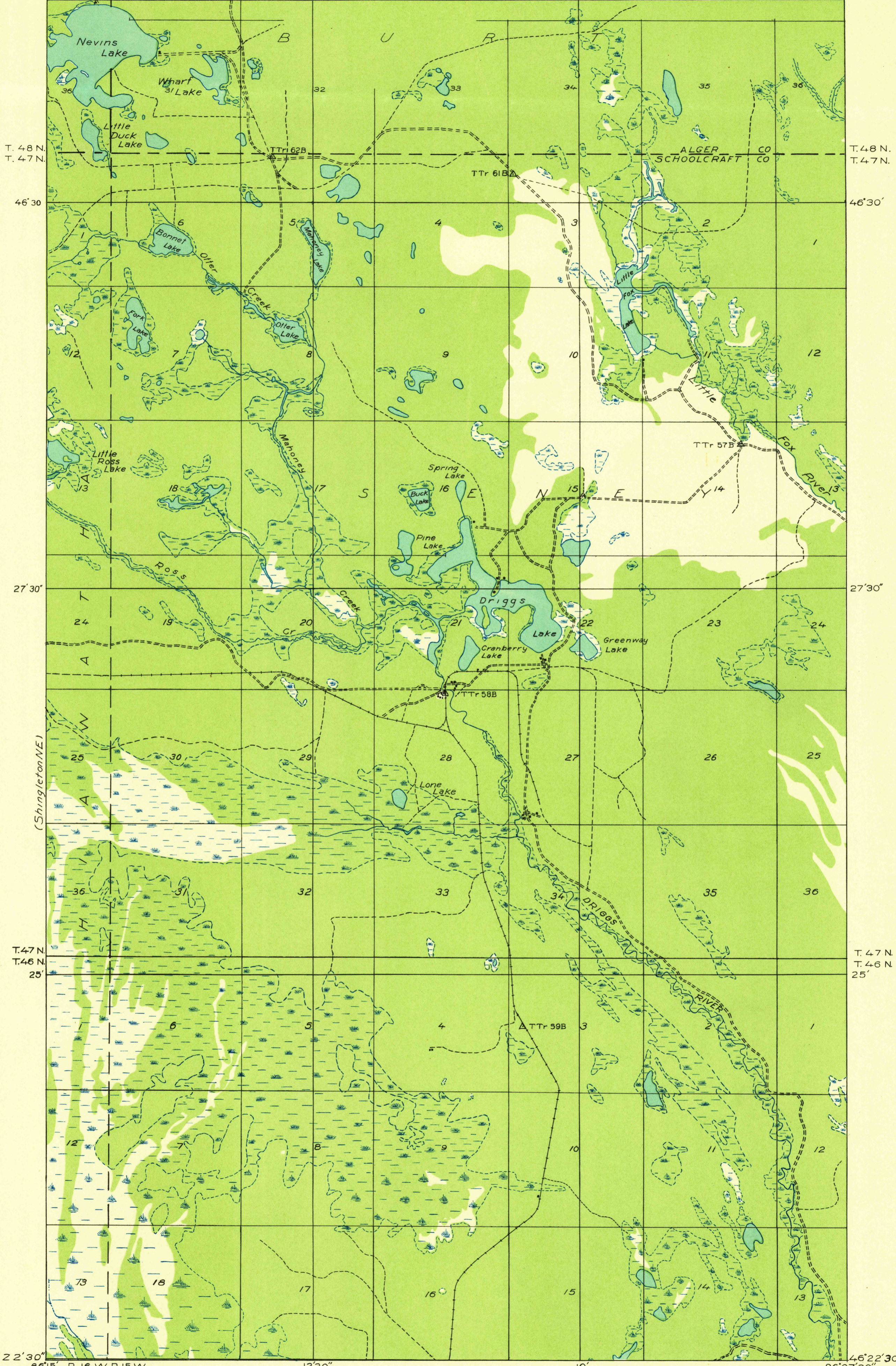
DEPARTMENT OF THE INTERIOR
U. S. GEOLOGICAL SURVEY

STATE OF MICHIGAN
DEPARTMENT OF CONSERVATION
GEO. R. HOGARTH, DIRECTOR
GEOLOGICAL SURVEY DIVISION, R. A. SMITH, STATE GEOLOGIST

MICHIGAN
DRIGGS LAKE QUADRANGLE
(NW QUARTER)

86°15' R. 16 W. R. 15 V. 12°30' 10' 86°07'30"

Advance sheet
Subject to correction




Glenn S. Smith, Division Engineer
 Compiled in part from aerial photographs
 taken by Air Corps, U. S. Army
 Control by U. S. Geological Survey
 Surveyed in 1931

TRUE NORTH
 MAGNETIC NORTH

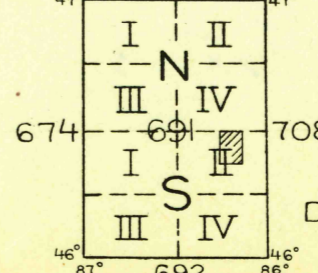
APPROXIMATE MEAN
 DECLINATION, 1931

Scale 31,850



Polyconic projection, 1927 North American datum

USGS
 Historical File
 Topographic Division



DRIGGS LAKE, MICH.
 NW

(Shingleton SE)

(Shingleton NE)