

U. S. G. S.
FILE COPY
Inspection and Editing.

DEPARTMENT OF THE INTERIOR
U. S. GEOLOGICAL SURVEY

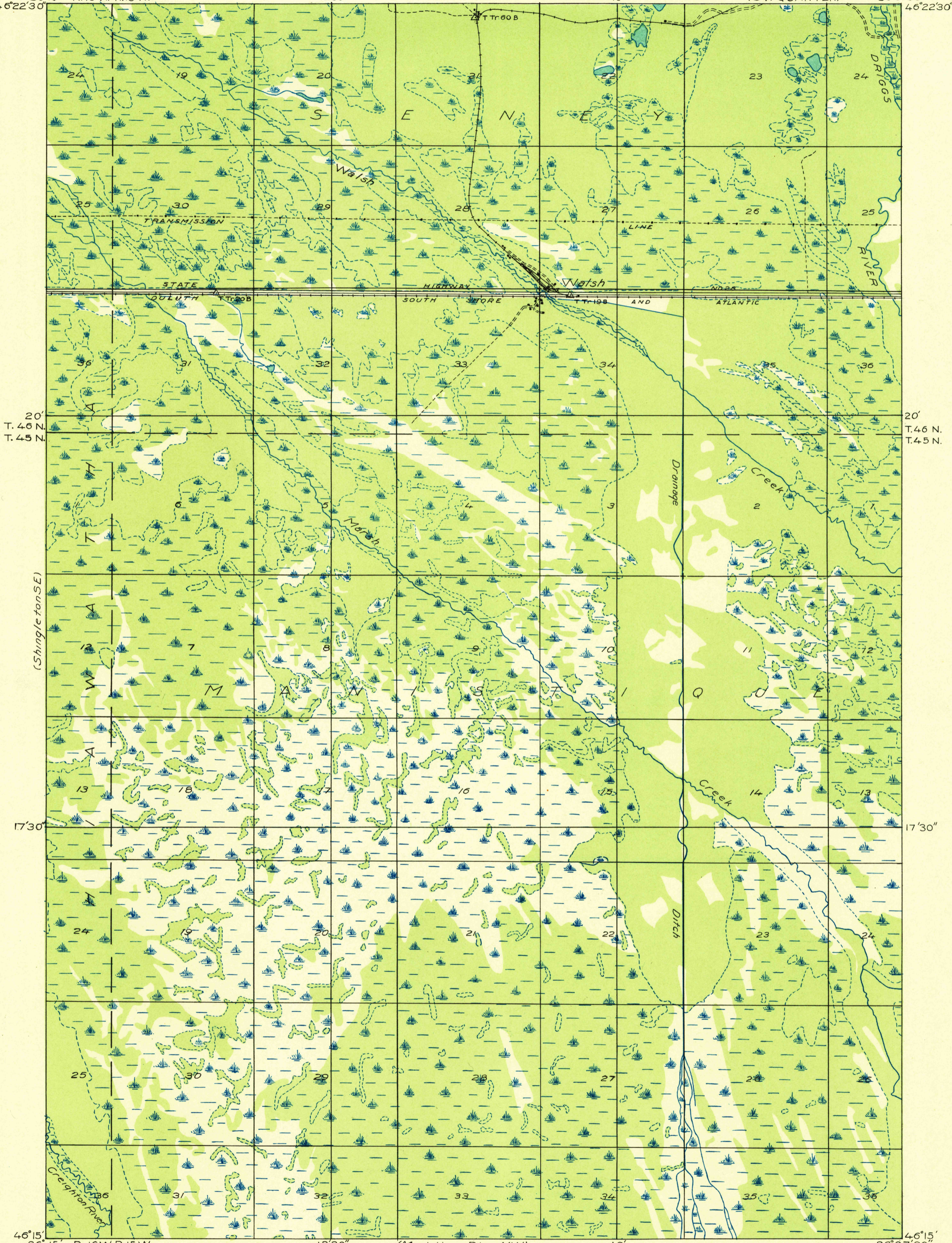
STATE OF MICHIGAN
DEPARTMENT OF CONSERVATION
GEO. R. HOGARTH, DIRECTOR
GEOLOGICAL SURVEY DIVISION, R. A. SMITH, STATE GEOLOGIST

MICHIGAN
(SCHOOLCRAFT COUNTY)
DRIGGS LAKE QUADRANGLE
(S W QUARTER)

Advance sheet
Subject to correction

(Shingleton NE)
86°15' R. 16 W. R. 15 W.
46°22'30"

86°07'30" 46°22'30"



20'
T. 46 N.
T. 45 N.

20'
T. 46 N.
T. 45 N.

(Shingleton SE)


17'30"

17'30"

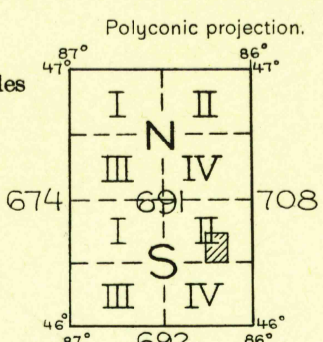
46°15'
86°

46°15'
86°07'30"

15' R. 16 W. R. 15 W.
Glenn S. Smith, Division Engineer
Compiled in part from aerial photographs
taken by Air Corps, U. S. Army
Control by U. S. Geological Survey
Surveyed in 1931



TRUE NORTH
MAGNETIC NORTH
APPROXIMATE MEAN
DECLINATION, 1931



USGS
Historical File
Topographic Division

DRIGGS LAKE, MICH.
SW

(Steuben NE)

(Manistique River NE)

(Manistique River NW)