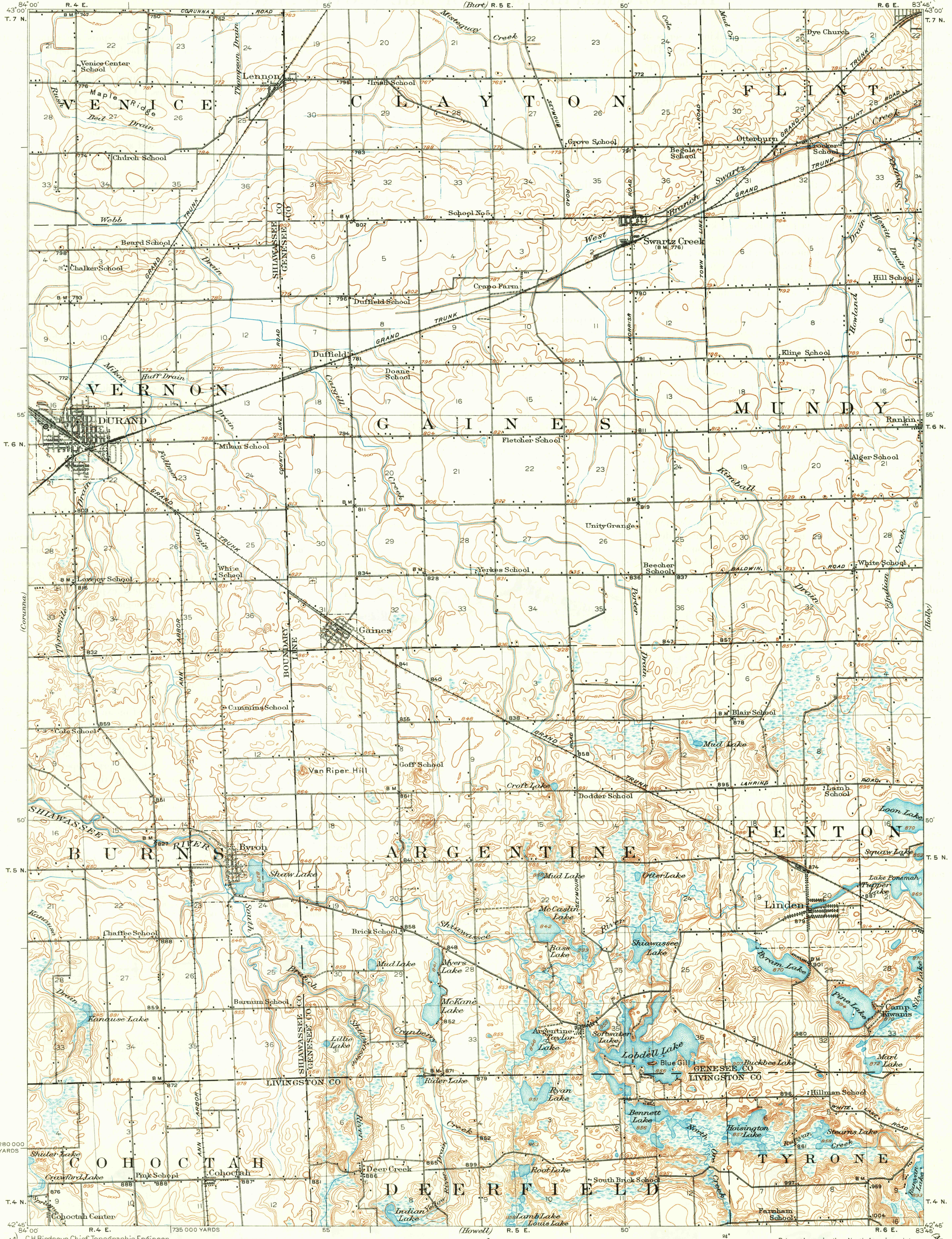


U. S. G. S.
FILE COPY
Inspection and Editing.

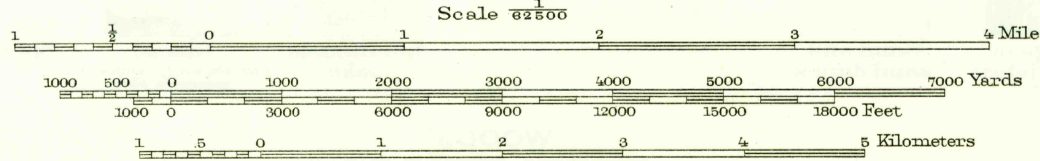
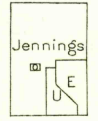
UNITED STATES
DEPARTMENT OF THE INTERIOR
GEOLOGICAL SURVEY

STATE OF MICHIGAN
REPRESENTED BY THE
STATE HIGHWAY DEPARTMENT
(Burt) R. S. E.

MICHIGAN
DURAND QUADRANGLE (Flint)
R. 6 E. 83° 45'



C.H. Birdseye, Chief Topographic Engineer.
W.H. Heron, Topographic Engineer in charge.
Topography by J.H. Jennings, W.B. Upton, Jr.,
E.J. Essick, and A.L. Opdycke.
Control by Geo. T. Hawkins, J.H. Wilson, and E.E. Harris.
Surveyed in 1919-1920.



Polycopic projection, North American datum.
5000 yard grid based on zone B for P.M.M.

USGS
Historical File
Topographic Division
U. S. G. S.
FILE COPY
Inspection and Editing.

MICH.
DURAND
Edition of 1922,
reprinted 1950
N4245-W8345/15