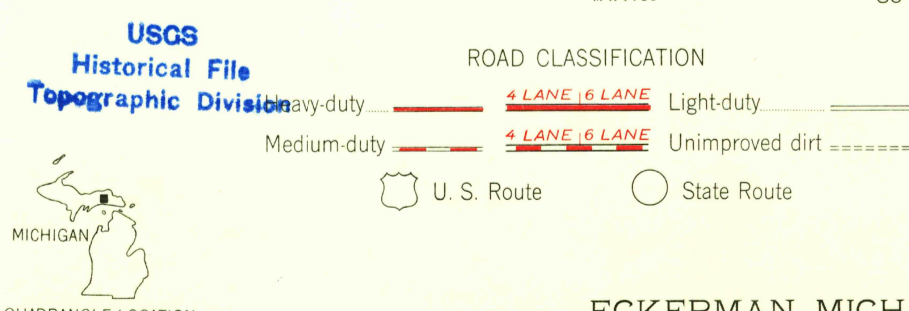
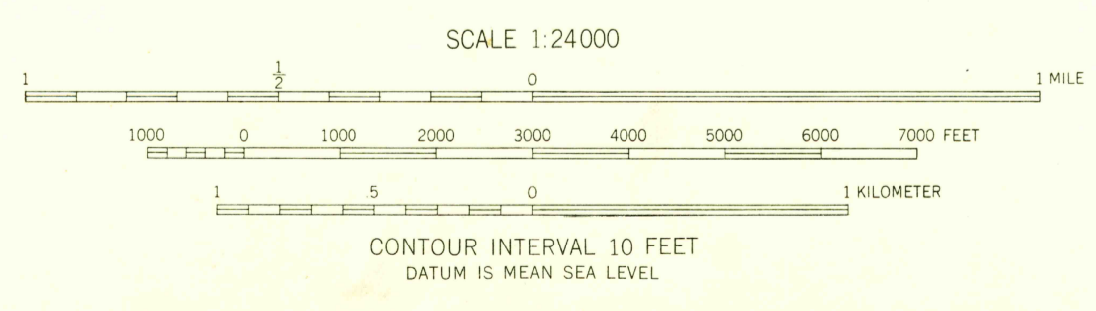
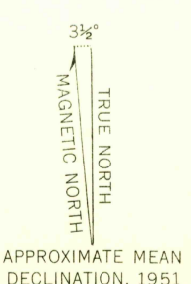


Mapped by the Army Map Service
Published for civil use by the Geological Survey
Control by USC&GS, USCE, USLS, and IBC
Topography by photogrammetric methods
Aerial photographs taken 1950. Field check 1951
Polyconic projection. 1927 North American datum
10,000-foot grid based on Michigan coordinate system,
east zone
Unchecked elevations are shown in brown



ECKERMAN, MICH.
N4615—W8500/7.5