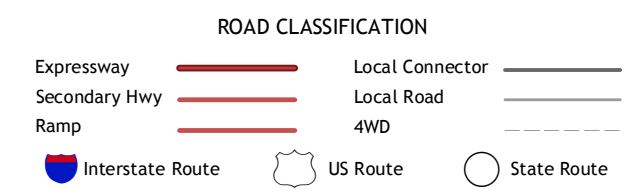
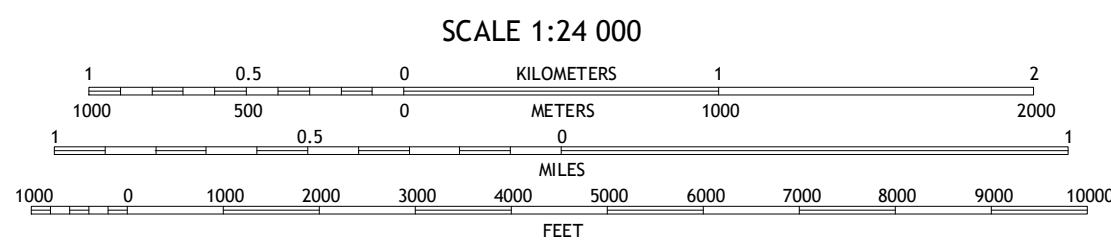
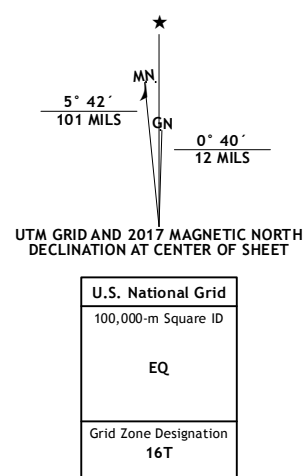


Produced by the United States Geological Survey North American Datum of 1983 (NAD83) World Geodetic System of 1984 (WGS84), Projection and 1000-meter grid: Universal Transverse Mercator, Zone 16T 10 000-foot ticks: Michigan Coordinate System of 1983 (central zone)



ADJOINING QUADRANGLES table with 8 cells listing adjacent quadrangles: 1 South Manitou Island OE 5, 2 Glen Haven, 3 Glen Arbor, 4, 5 Burdickville, 6 Frankfort, 7 Beulah, 8 Platte River

EMPIRE, MI 2017

