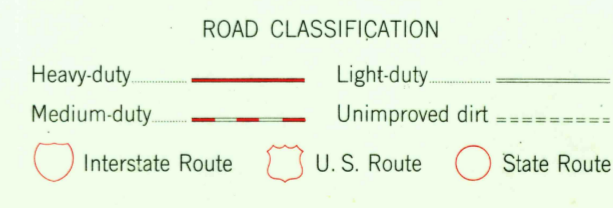
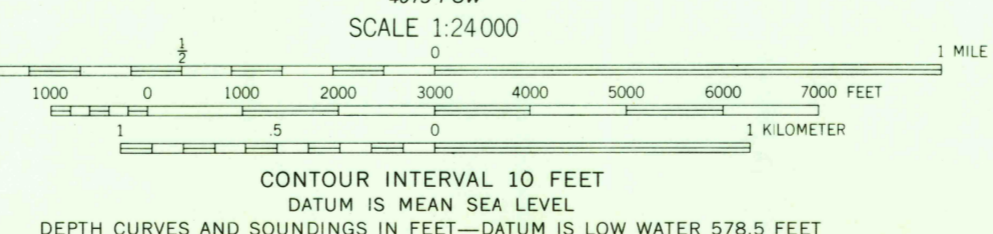
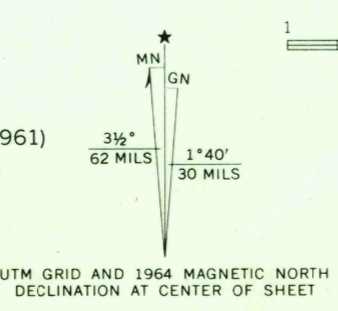


Mapped, edited, and published by the Geological Survey
Control by USGS, USC&GS, and U. S. Lake Survey
Topography by photogrammetric methods from aerial
photographs taken 1954-55 and 1964. Field checked 1964
Selected hydrographic data compiled from U. S. Lake Survey Chart 60 (1961)
This information is not intended for navigational purposes
Polyconic projection. 1927 North American datum
10,000-foot grid based on Michigan coordinate system, north zone
1000-meter Universal Transverse Mercator grid ticks,
zone 16, shown in blue
Fine red dashed lines indicate selected fence and field lines where
generally visible on aerial photographs. This information is unchecked



EVERGREEN SHORES, MICH.
N4552.5—W8437.5/7.5
1964
AMS 4075 I NW—SERIES V862

U.S.G.S.
FILE COPY
TOPOGRAPHIC DIVISION

3075
MAR 8 1966