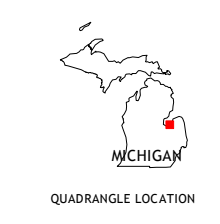
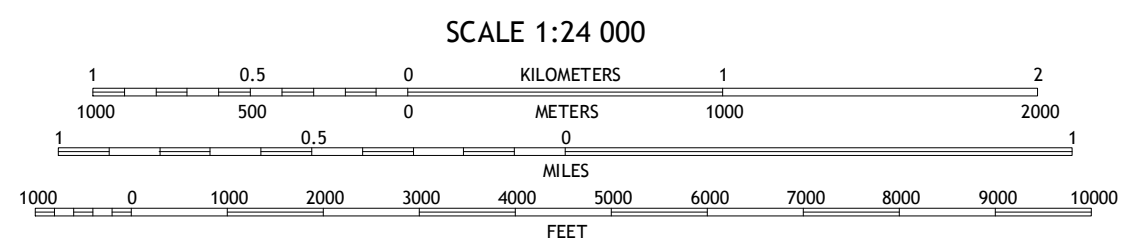
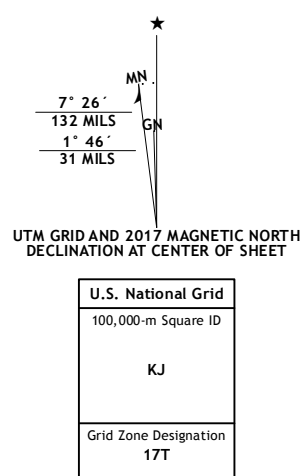


Produced by the United States Geological Survey North American Datum of 1983 (NAD83) World Geodetic System of 1984 (WGS84), Projection and 1000-meter grid: Universal Transverse Mercator, Zone 17T 10 000-foot ticks: Michigan Coordinate System of 1983 (south zone) This map is not a legal document. Boundaries may be generalized for this map scale. Private lands within government reservations may not be shown. Obtain permission before entering private lands. Imagery.....NAIP, October 2014 Roads.....U.S. Census Bureau, 2015 - 2016 Names.....GNS, 2016 Hydrography.....National Hydrography Dataset, 2014 Contours.....National Elevation Dataset, 2013 Boundaries.....Multiple sources; see metadata file 1972 - 2016 Public Land Survey System.....BLM, 2016 Wetlands.....FWS National Wetlands Inventory 1977 - 2014



ROAD CLASSIFICATION

Expressway	Local Connector
Secondary Hwy	Local Road
Ramp	4WD
Interstate Route	US Route
	State Route

ADJOINING QUADRANGLES

1	2	3
4	5	6
7	8	9

1
2
3 Bay Port West
4 Quanticasse OE N
5 Sebawing
6 Quanticasse
7 Fairgrove
8 Colling

FISH POINT, MI 2017

