


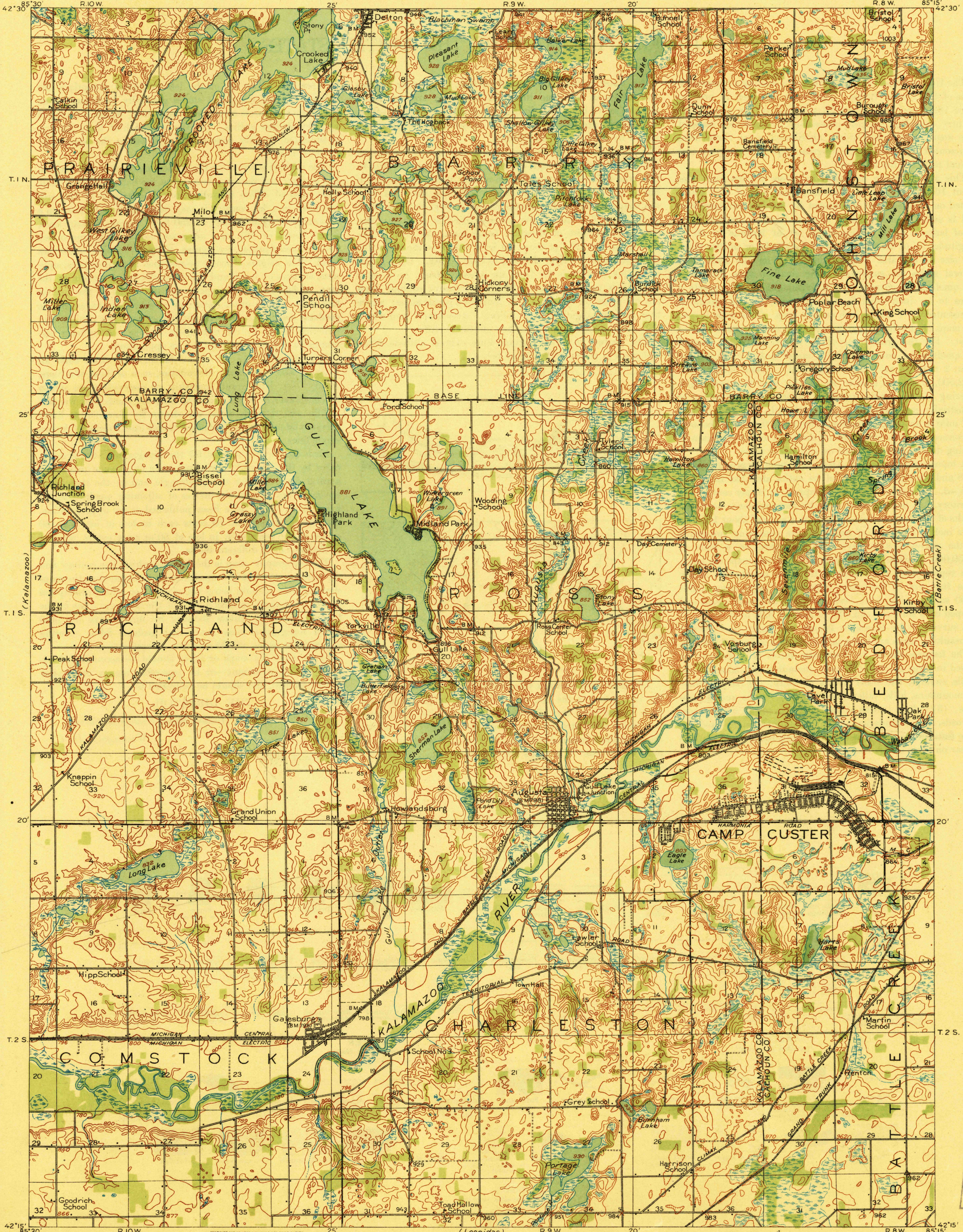
# TOPOGRAPHY

DEPARTMENT OF THE INTERIOR  
FRANKLIN K. LANE, SECRETARY  
U. S. GEOLOGICAL SURVEY  
GEORGE OTIS SMITH, DIRECTOR

STATE OF MICHIGAN  
BOARD OF GEOLOGICAL SURVEY  
R. C. ALLEN, STATE GEOLOGIST

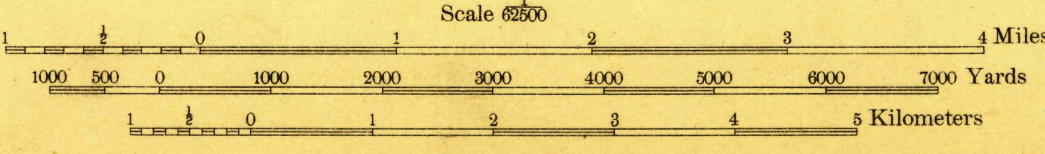
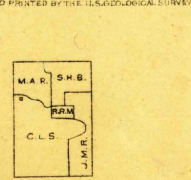
WAR DEPARTMENT  
CORPS OF ENGINEERS, U. S. ARMY

MICHIGAN  
GALESBURG QUADRANGLE



U. S. G. S.  
**FILE COPY**  
Ed. Div. Topographic Maps.

R. B. Marshall, Chief Geographer.  
W. H. Herron, Geographer in charge.  
Topography by C. L. Sadler, S. H. Birdseye, J. M. Rawls,  
R. R. Monbeck, and M. A. Roudabush.  
Control by U. S. Coast and Geodetic Survey, Oscar Jones,  
H. S. Senseney, S. L. Parker, R. R. Monbeck, and A. O. Burkland.  
Surveyed in 1917.



USGS  
Historical File  
Topographic Division

Edition of 1918  
JUN 21 1918 5025

GALESBURG, MICH.

SURVEYED IN COOPERATION WITH THE WAR DEPARTMENT AND THE STATE OF MICHIGAN.

Contour interval 20 feet.  
Datum is mean sea level.

APPROXIMATE MEAN DECLINATION, 1917

5025