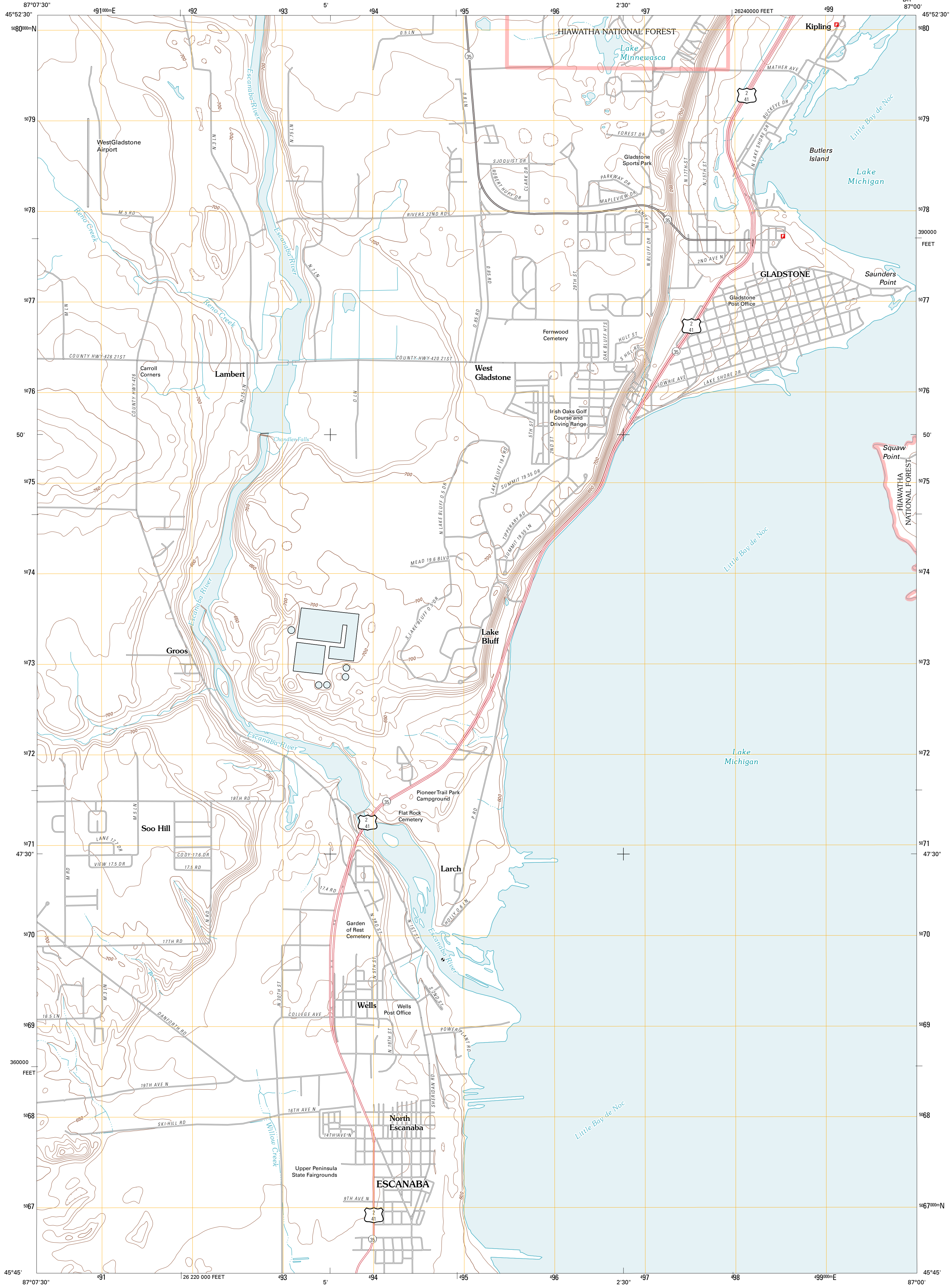




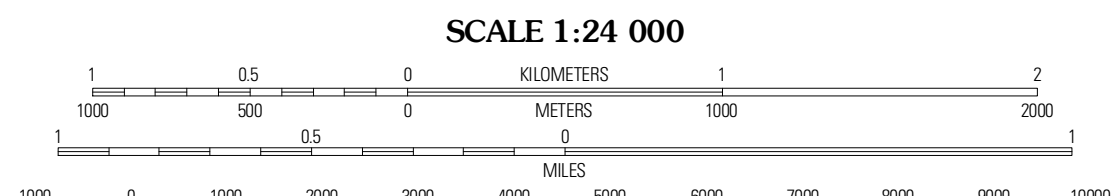
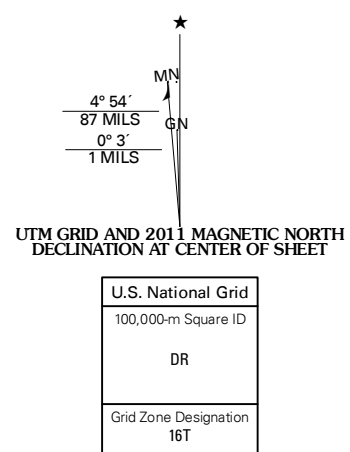
U.S. DEPARTMENT OF THE INTERIOR
U. S. GEOLOGICAL SURVEY



GLADSTONE QUADRANGLE
MICHIGAN-DELTA CO.
7.5-MINUTE SERIES



Produced by the United States Geological Survey
North American Datum of 1983 (NAD83)
Roads.....2006-2010 Tele Atlas
Roads within US Forest Service Lands.....FSTopo Data
with limited Forest Service updates, 2009
Names.....GNIS, 2010
Hydrography.....National Hydrography Dataset, 2009
Contours.....National Elevation Dataset, 1998
Boundaries.....Census, IBWC, IBC, USGS, 1972 - 2010



QUADRANGLE LOCATION

Cornell	Perkins	Rapid River
Chandler	Gladstone	Maywood
Ford River	Escanaba	Peninsula Point

ADJOINING 7.5' QUADRANGLES

ROAD CLASSIFICATION

Interstate Route	State Route	Local Road
US Route	4WD	
Ramp		

Interstate Route
 US Route
 State Route
 FS Primary Route
 FS Passenger Route
 FS High Clearance Route

Check with local Forest Service unit for current travel conditions and restrictions.

GLADSTONE, MI
2011