



Produced by the United States Geological Survey
North American Datum of 1983 (NAD83)
World Geodetic System of 1984 (WGS84), Projection and 1000-meter grid: Universal Transverse Mercator, Zone 16T
10 000-foot ticks: Michigan Coordinate System of 1983 (central zone)
This map is not a legal document. Boundaries may be generalized for this map scale. Private lands within government reservations may not be shown. Obtain permission before entering private lands.

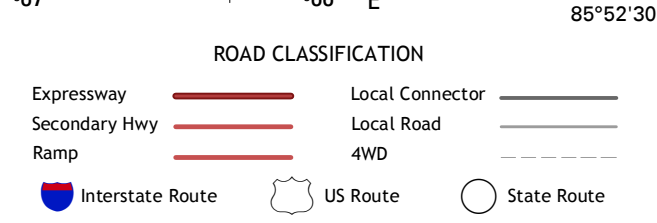
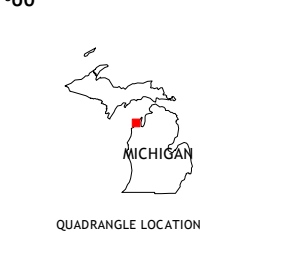
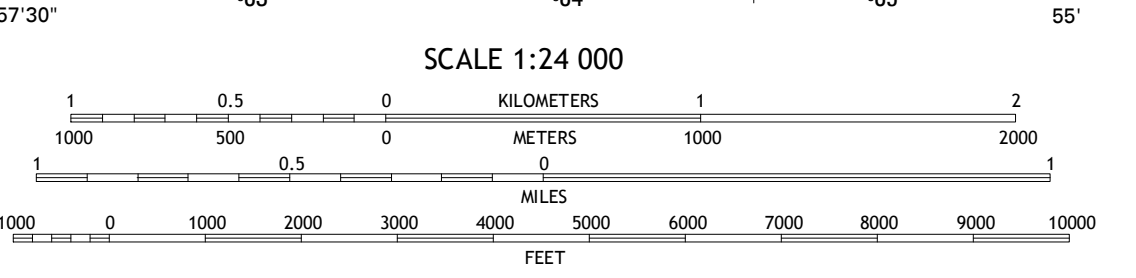
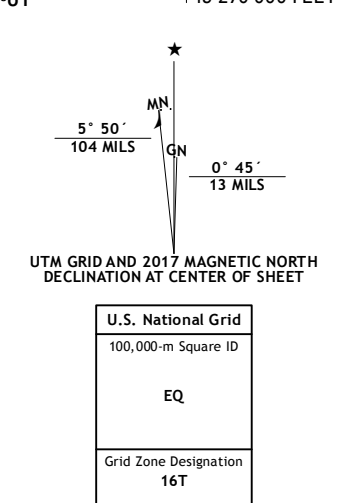


Table with 3 columns and 8 rows showing adjacent quadrangles: 1 North Manitou Island, 2 North Manitou Island OE E, 3 LeLand, 4 Glen Haven, 5 Good Harbor Bay, 6 Empire, 7 Burdickville, 8 Maple City.

GLEN ARBOR, MI 2017

