

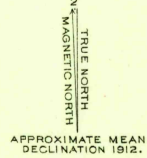


R.B. Marshall, Chief Geographer.  
W.H. Herron, Geographer in charge.  
Topography by A.M. Walker, L.L. Lee, and  
L.D. Townsend.  
Control by Corps of Engineers, U.S. Army,  
J.R. Ellis, and L.D. Townsend.  
Surveyed in 1911-1912.



Contour interval 20 feet  
Datum is mean sea level


FOR SALE BY U.S. GEOLOGICAL SURVEY, WASHINGTON 25, D. C.  
A FOLDER DESCRIBING TOPOGRAPHIC MAPS AND SYMBOLS IS AVAILABLE ON REQUEST



Edition of Oct. 1914, reprinted 1950  
Polyconic projection North American datum

GRAND RAPIDS, MICH.

N4245-W 8530/15



USGS  
Historical File  
Topographic Division