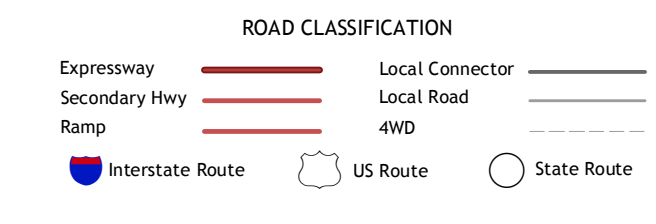
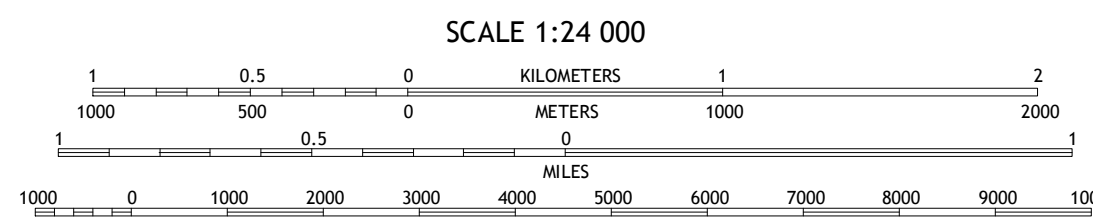



Produced by the United States Geological Survey North American Datum of 1983 (NAD83) World Geodetic System of 1984 (WGS84)...



CONTOUR INTERVAL 10 FEET NORTH AMERICAN VERTICAL DATUM OF 1988 This map was produced to conform with the National Geospatial Program US Topo Product Standard, 2011.

Table with 3 columns and 3 rows showing adjacent quadrangles: 1 Frederic, 2 Big Bradford Lake, 3 P. Lake, 4 Lake Margrethe, 5 Wakeley Lake, 6 Cote Dame Marie, 7 Pere Cheney, 8 Roscommon North.

GRAYLING, MI 2017

