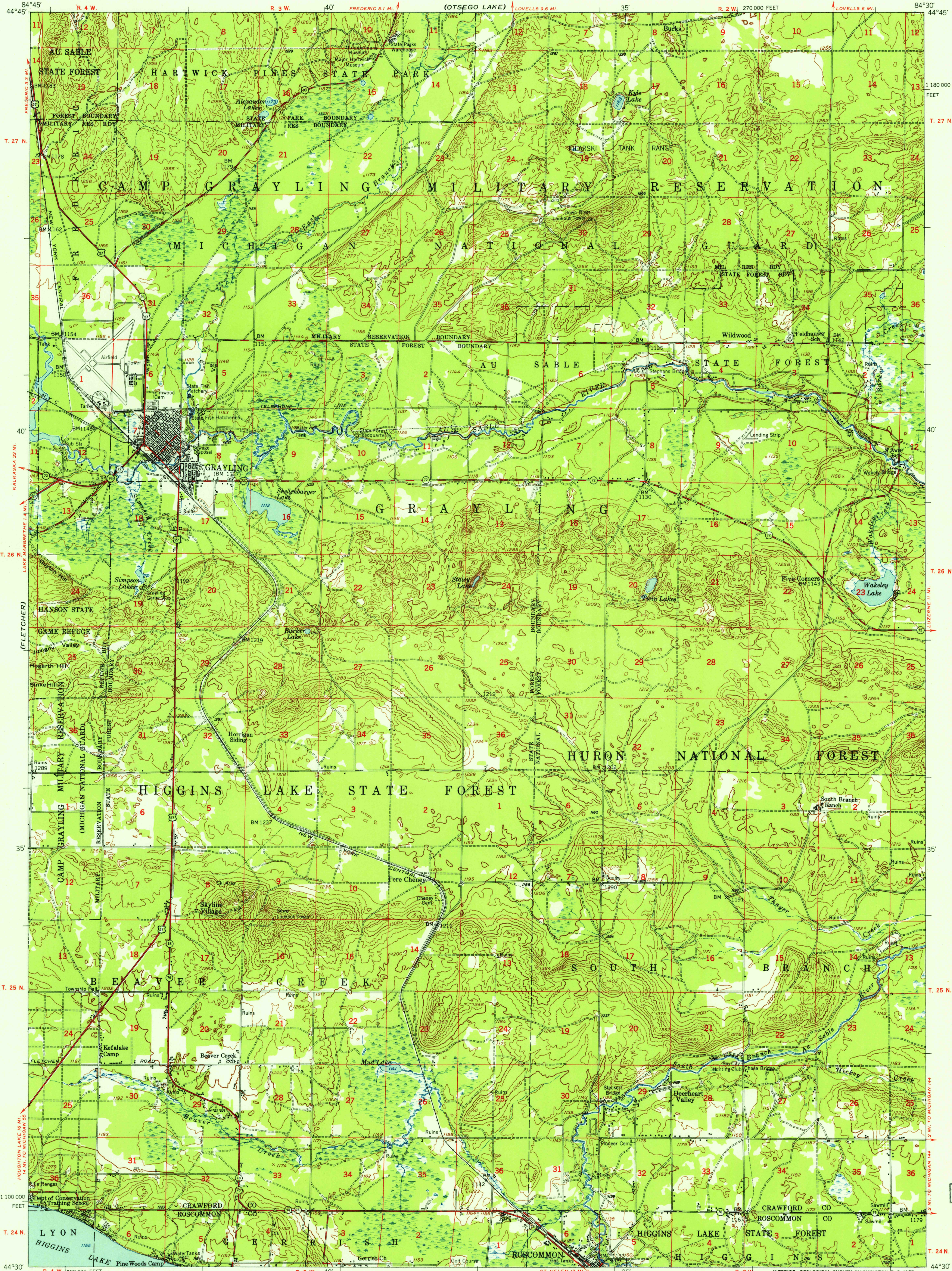
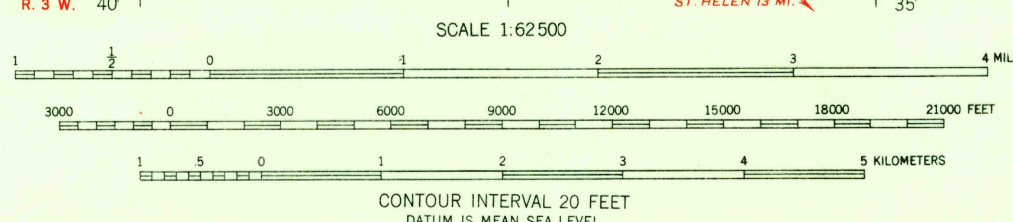
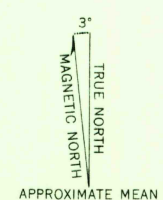


(LEWISTON)

U.S.G.S.  
FILE COPY  
TOPOGRAPHIC DIVISION



Maped by the Army Map Service  
Published for civil use by the Geological Survey  
Control by USC&GS, USGS, and USCE  
Topography from aerial photographs by multiplex methods  
Aerial photographs taken 1949 Field check 1949  
Polyconic projection. 1927 North American datum  
10,000-foot grid based on Michigan coordinate system,  
east zone  
Unchecked elevations are shown in brown



USGS Historical Topographic Division

ROAD CLASSIFICATION	Symbol
Heavy-duty	4 LANE 6 LANE
Medium-duty	4 LANE 6 LANE
Light-duty	4 LANE 6 LANE
Unimproved dirt	4 LANE 6 LANE

U.S. Route State Route

This area is also covered by 1:24,000 scale maps of Wakeley Lake, Grayling, Pere Cheney, and Roscommon North 7.5 minute quadrangles.

GRAYLING, MICH.  
N4430-W8430/15

1949

THIS MAP COMPLIES WITH NATIONAL MAP ACCURACY STANDARDS  
FOR SALE BY U. S. GEOLOGICAL SURVEY, WASHINGTON 25, D. C.  
A FOLDER DESCRIBING TOPOGRAPHIC MAPS AND SYMBOLS IS AVAILABLE ON REQUEST

MAR 22 1955  
3200