

Produced by the United States Geological Survey North American Datum of 1983 (NAD83) World Geodetic System of 1984 (WGS84) Projection and 1 000-meter grid: Universal Transverse Mercator, Zone 16T 10 000-foot ticks: Michigan Coordinate System of 1983 (central zone)

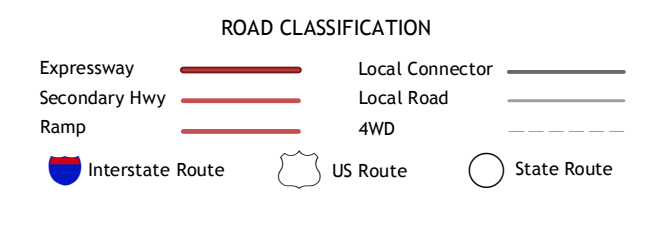
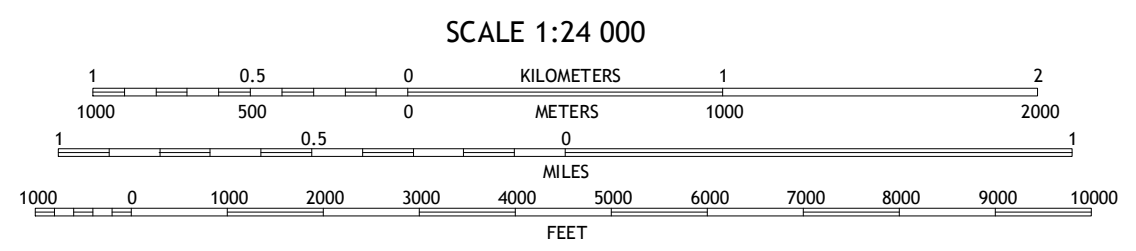
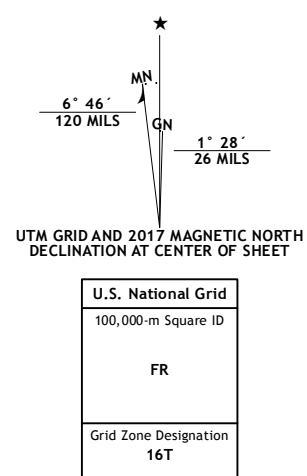


Table with 3 columns and 8 rows listing adjacent quadrangles: 1 Good Hart, 2 Larks Lake, 3 Pellston, 4 Forest Beach, 5 Alanson, 6 Bay Shore, 7 Petoskey, 8 Epsilon

HARBOR SPRINGS, MI 2017

