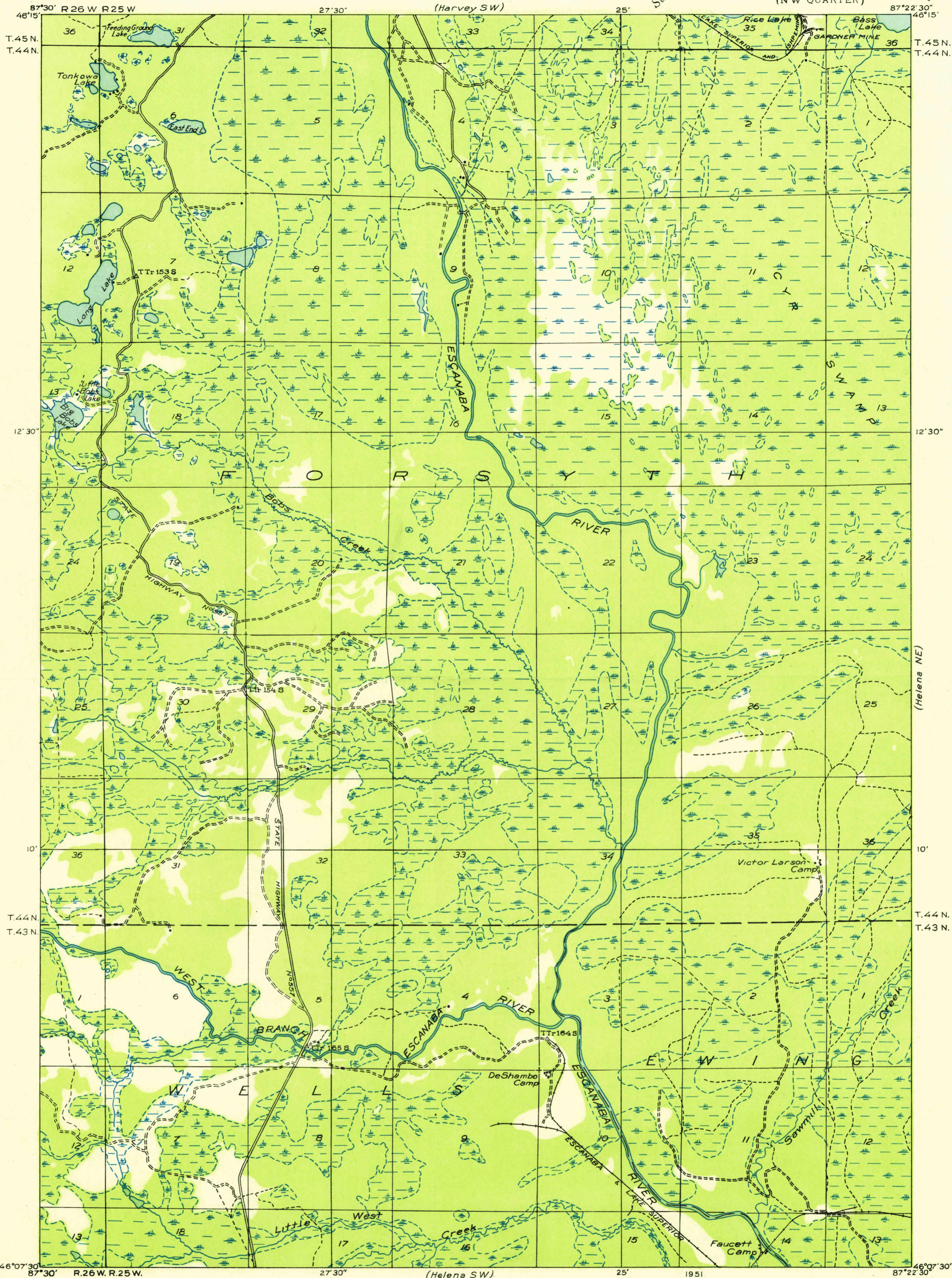



Advance sheet
Subject to correction


(Harvey SE)



Glenn S. Smith, Division Engineer
Compiled by U. S. Geological Survey after field examination
of aerial photographs taken by Air Corps, U. S. Army
Control by U. S. Geological Survey
Field examination in 1932



Polyconic projection. North American datum



HELENA, MICH.
(NW)