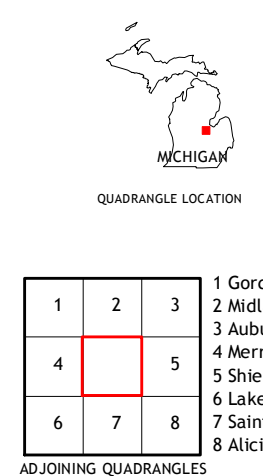
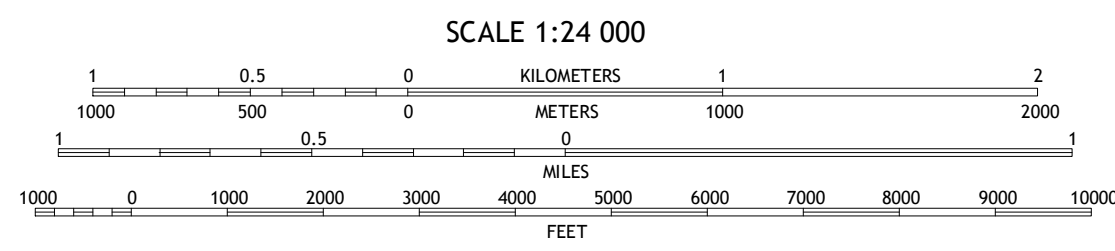
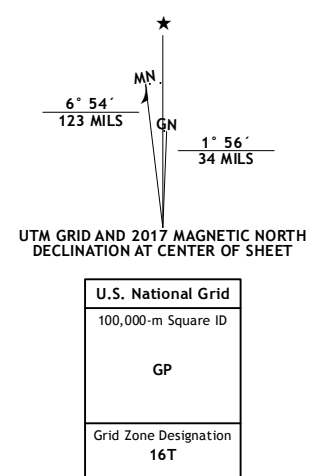


Produced by the United States Geological Survey  
North American Datum of 1983 (NAD83)  
World Geodetic System of 1984 (WGS84). Projection and  
1 000-meter grid: Universal Transverse Mercator, Zone 16T  
10 000-foot ticks: Michigan Coordinate System of 1983 (south  
zone)

This map is not a legal document. Boundaries may be  
generalized for this map scale. Private lands within government  
reservations may not be shown. Obtain permission before  
entering private lands.

Imagery	.....NAIP, October 2014
Roads	.....U.S. Census Bureau, 2015
Names	.....GNS, 2016
Hydrography	.....National Hydrography Dataset, 2014
Contours	.....National Elevation Dataset, 1999
Boundaries	.....Multiple sources; see metadata file 1972 - 2016
Public Land Survey System	.....BLM, 2016
Wetlands	.....FWS National Wetlands Inventory 1977 - 2014



CONTOUR INTERVAL 10 FEET  
NORTH AMERICAN VERTICAL DATUM OF 1988

This map was produced to conform with the  
National Geospatial Program US Topo Product Standard, 2011.  
A metadata file associated with this product is draft version 0.6.19

1	2	3
4	5	6
7	8	9

ADJOINING QUADRANGLES

1 Gordonville  
2 Midland South  
3 Auburn  
4 Merrill  
5 Shields  
6 Lakefield  
7 Saint Charles  
8 Alicia

**HEMLOCK, MI**  
2017

