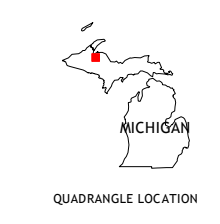
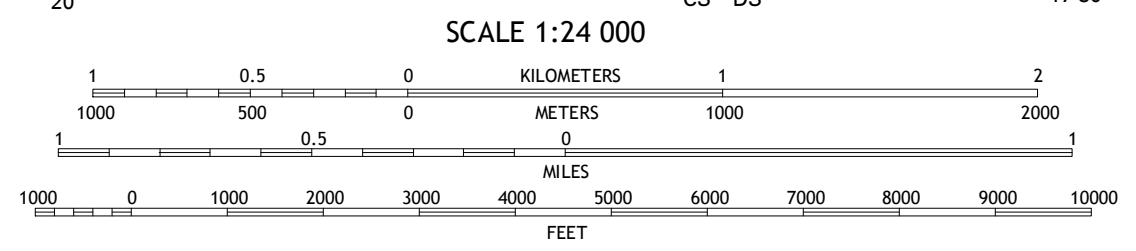
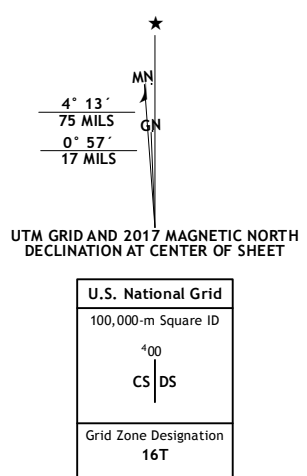


Produced by the United States Geological Survey North American Datum of 1983 (NAD83) World Geodetic System of 1984 (WGS84) Projection and 1000-meter grid: Universal Transverse Mercator, Zone 16T 10 000-foot ticks: Michigan Coordinate System of 1983 (north zone)



ROAD CLASSIFICATION table with symbols for Expressway, Secondary Hwy, Ramp, Interstate Route, Local Connector, Local Road, 4WD, US Route, and State Route.

Adjacency table with a 3x3 grid of numbers 1-9 and a list of adjacent quadrangles: 1 L'Anse, 2 Aura, 3 Skanee South, 4 Alberta, 5 Mount Curwood, 6 Vermilac, 7 Nestora, 8 Three Lakes.

HERMAN, MI 2017

