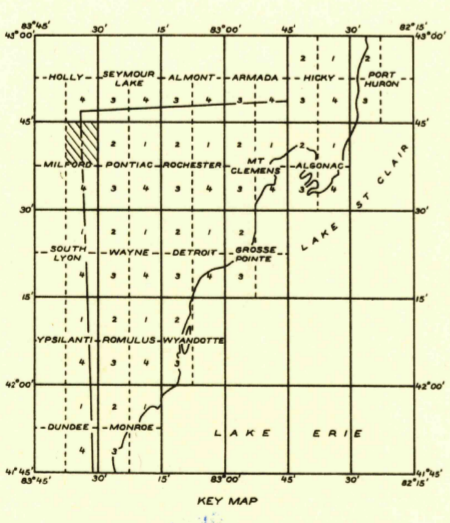
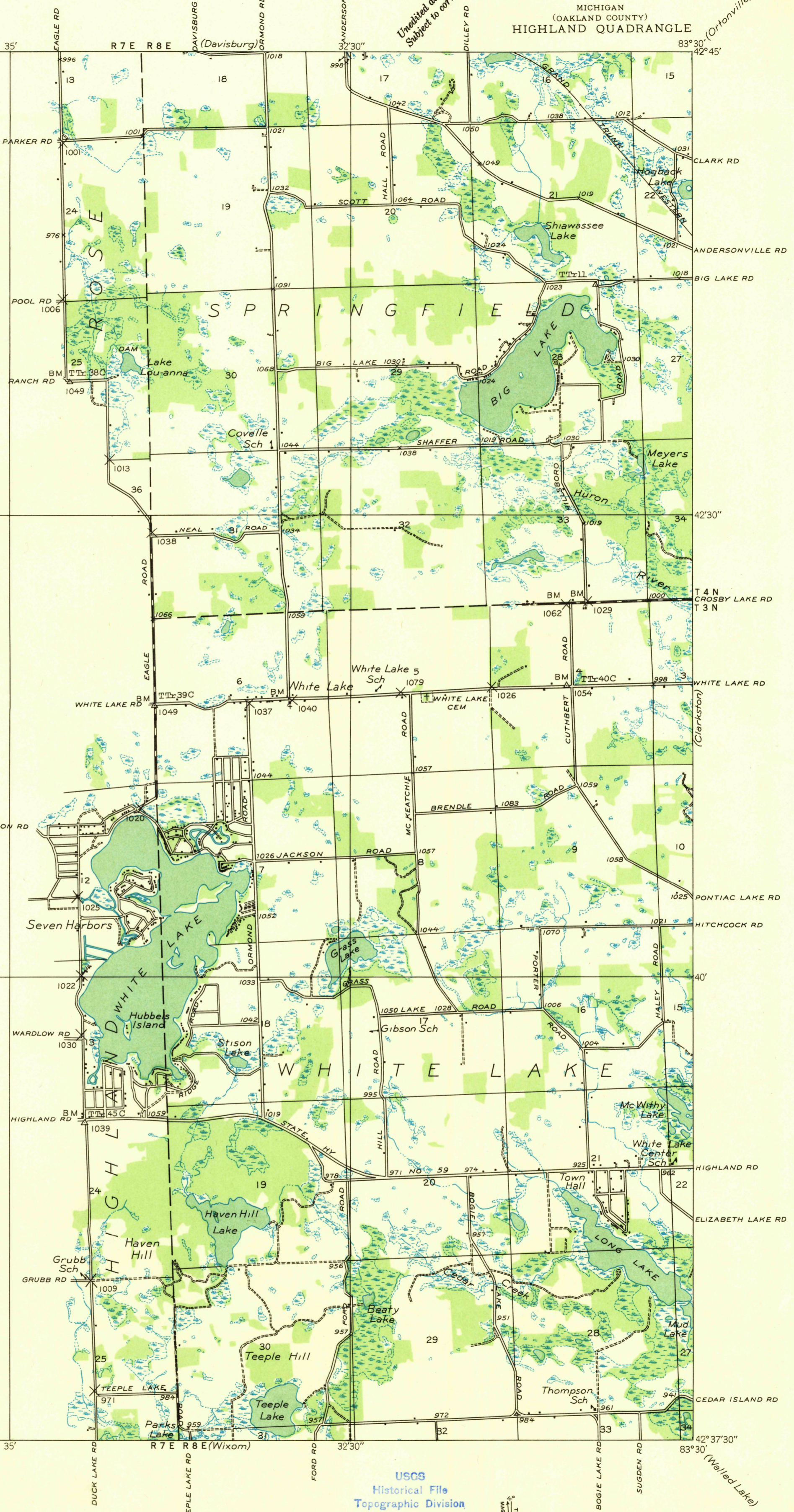


83°37'30"
42°45'

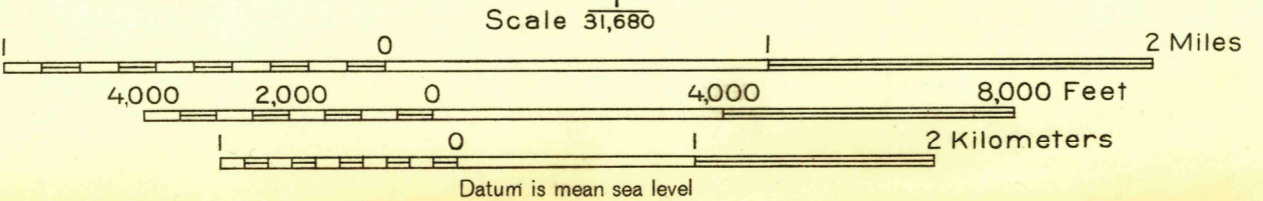
42°30"

40'

42°37'30"
83°37'30"



Glenn S. Smith, Division Engineer
Compiled by Geological Survey from aerial photographs
Field examination in 1936



USGS
Historical File
Topographic Division
TRUE NORTH
MAGNETIC NORTH
APPROXIMATE MEAN
DECLINATION, 1936
POLYGONIC PROJECTION, 1927 NORTH AMERICAN DATUM
HIGHLAND, MICH.