
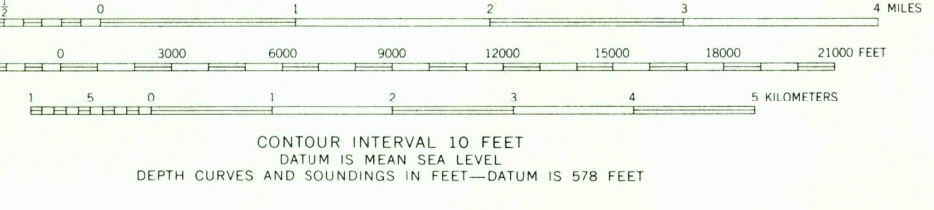
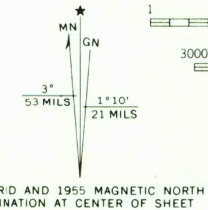


3975 IV
(EPOURFETTE)
1:24,000



Mapped, edited, and published by the Geological Survey
Control by USGS, USC&GS, and U. S. Lake Survey
Topography from aerial photographs by photogrammetric methods
Aerial photographs taken 1954. Field check 1955
Hydrography compiled from U. S. Lake Survey chart 704 (1957)
Polyconic projection. 1927 North American datum
10,000-foot grid based on Michigan coordinate system, central zone
1000-meter Universal Transverse Mercator grid ticks,
zone 16, shown in blue
Dashed land lines indicate approximate locations



ROAD CLASSIFICATION
Trails

HOG ISLAND, MICH.
N4545—W8515/15

1955

AMS 3975 IV—SERIES V762

THIS MAP COMPLIES WITH NATIONAL MAP ACCURACY STANDARDS
FOR SALE BY U. S. GEOLOGICAL SURVEY, WASHINGTON, D. C. 20242
A FOLDER DESCRIBING TOPOGRAPHIC MAPS AND SYMBOLS IS AVAILABLE ON REQUEST